

121°20'0"W



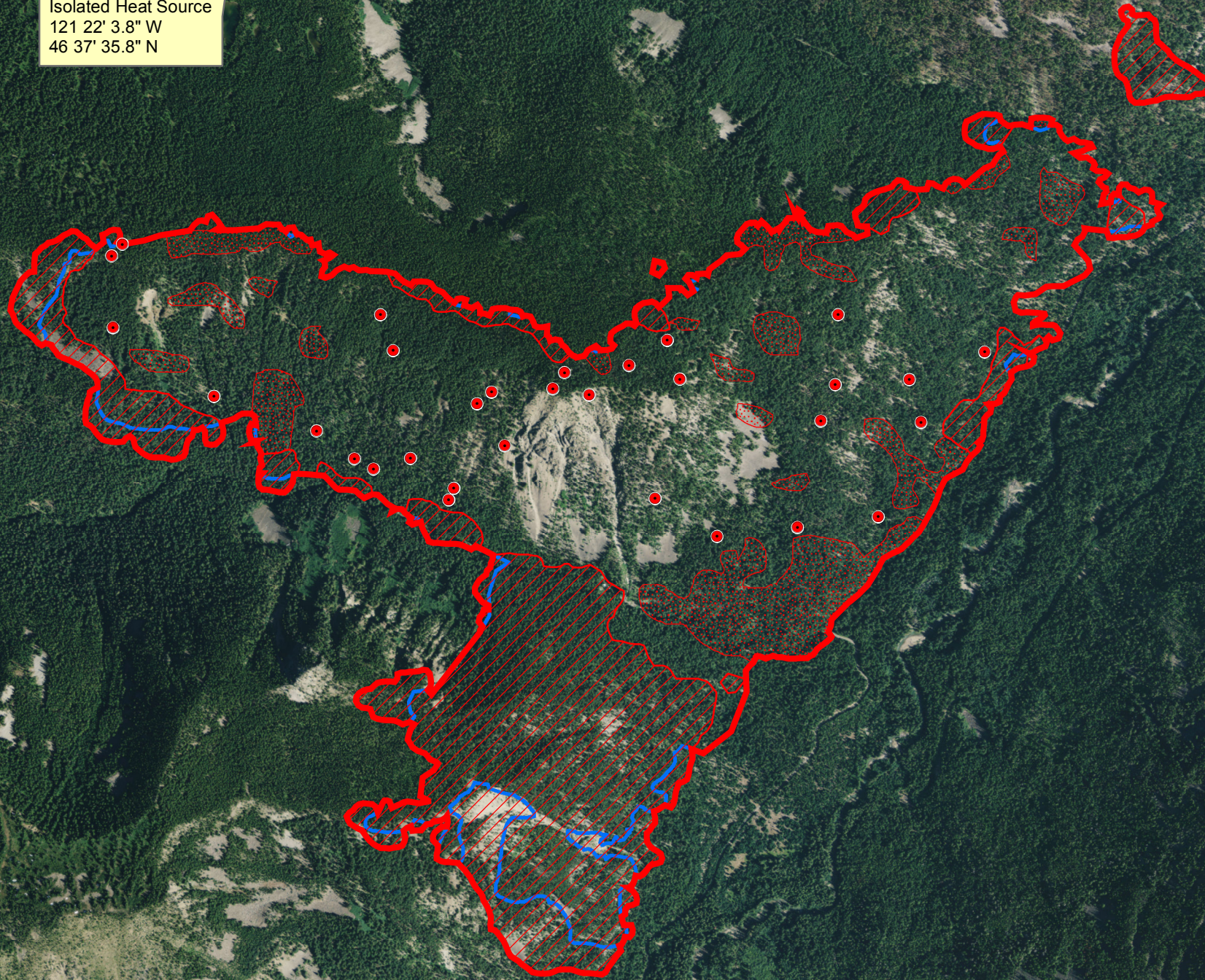
**Miriam Fire**  
**WA-OWF-000443: IR Map**  
**1:20,000**

Infrared Map - 08/08/2018  
Imagery Date - 08/07/2018  
Imagery Time - 2104 PDT  
Interpreted Acres - 1,242 acres  
Change in perimeter acres from  
previous perimeter - 107  
IRIN - Chad Horman  
NAD83 UTM Zone 10








0 0.175 0.35 0.7 Miles

Isolated Heat Source  
121 22' 3.8" W  
46 37' 35.8" N



**Miriam IR Legend**

-  Heat Perimeter
-  Intense Heat
-  Scattered Heat
-  Previous Perimeter
-  Isolated Heat Sources

121°20'0"W