

121°25'0"W

121°20'0"W

121°15'0"W

46°35'0"N






46°35'0"N

121°25'0"W

121°20'0"W

121°15'0"W

Miriam IR

-  Heat Perimeter
-  Intense Heat
-  Scattered Heat
-  Isolated Heat Sources
-  Potential Heat Sources



**Miriam Fire
(Potential Heat Sources)
WA-OWF-000443: IR Map
1:45,000**

Infrared Map - 08/10/2018
 Imagery Date - 08/09/2018
 Imagery Time - 2049 PDT
 Interpreted Acres - 2135 acres
 Change in perimeter acres from
 previous perimeter - 187
 IRIN - Chad Horman
 NAD 1983 USFS Region 6 Albers (Meters)

