

121°25'0"W

121°20'0"W

121°15'0"W

46°35'0"N






46°35'0"N

121°25'0"W

121°20'0"W

121°15'0"W

**Miriam IR**

-  Heat Perimeter
-  Intense Heat
-  Scattered Heat
-  Isolated Heat Sources
-  Potential Heat Sources



**Miriam Fire**  
**(Potential Heat Sources)**  
 WA-OWF-000443: IR Map  
 1:45,000

Infrared Map - 08/10/2018  
 Imagery Date - 08/09/2018  
 Imagery Time - 2049 PDT  
 Interpreted Acres - 2135 acres  
 Change in perimeter acres from  
 previous perimeter - 187  
 IRIN - Chad Horman  
 NAD 1983 USFS Region 6 Albers (Meters)

