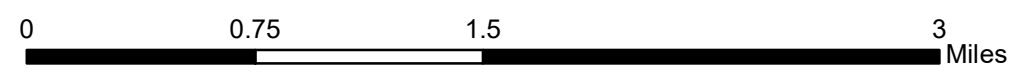






**INFRARED MAP**  
**Miriam (WA-OWF-000443)**  
**Flight: August 21, 2018 @ 0108 MDT**  
**Acres - 3,448**  
**Change in Acres from last GIS Perimeter - 282 Acres**  
**IRIN - Nate Yorgason**



**Legend**

-  08/21/2018 0108 Miriam IR Heat Perimeter
-  Intense Heat
-  Scattered Heat
-  Isolated Heat