


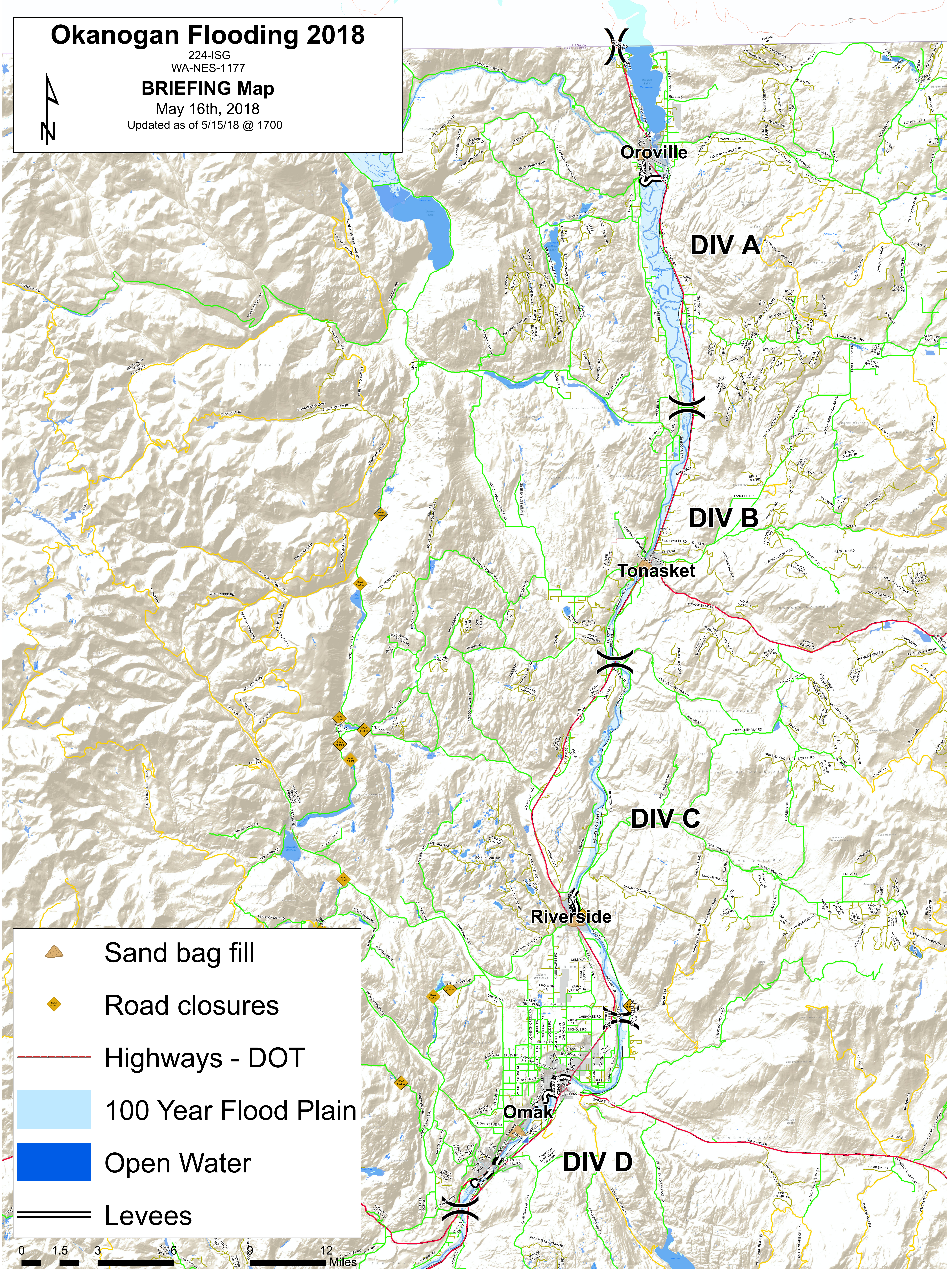
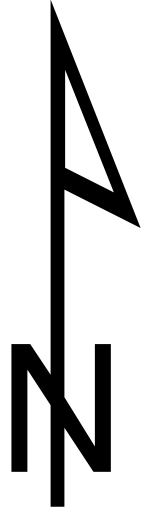
# Okanogan Flooding 2018

224-ISG  
WA-NES-1177

## BRIEFING Map

May 16th, 2018

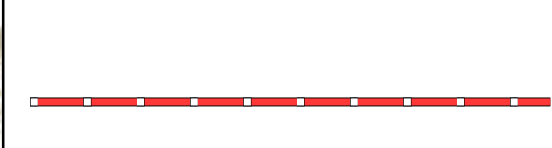
Updated as of 5/15/18 @ 1700




Sand bag fill



Road closures



Highways - DOT



100 Year Flood Plain



Open Water



Levees



Source: Esri, DeLorme, USGS, NPS, Source: Esri, USGS, NOAA