

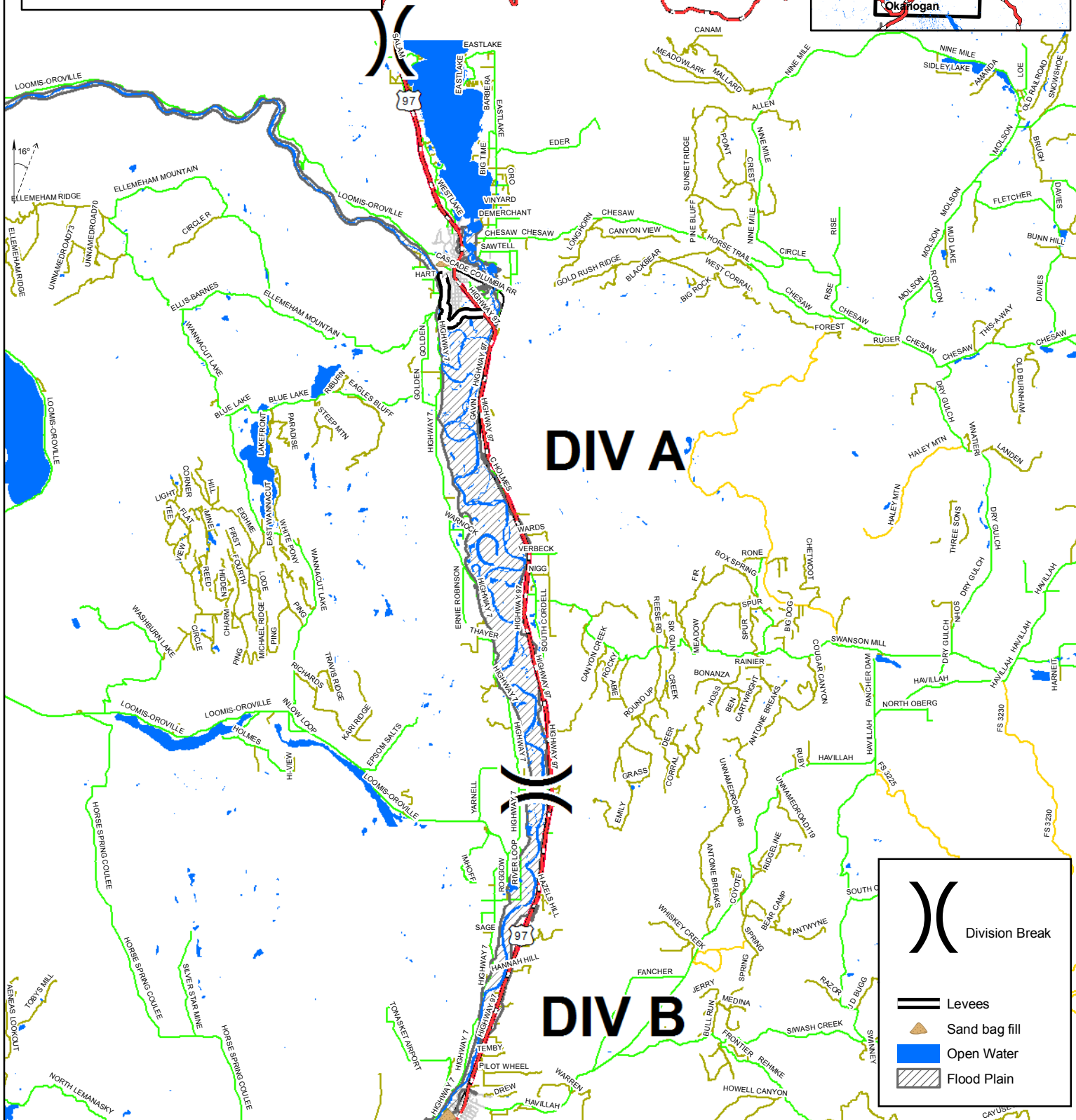
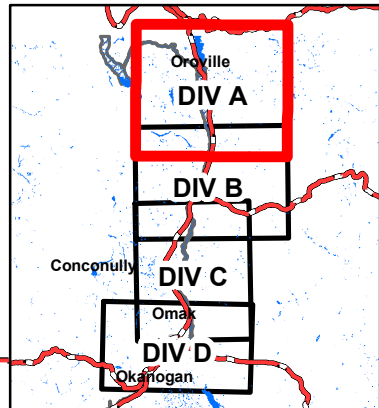
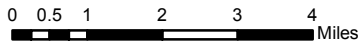
Okanogan Flooding 2018

224-ISG
WA-NES-1177
IAP Map
DIV A

May 16th, 2018



Updated as of 8/15/2018 @ 1700



DIV A

DIV B

Division Break

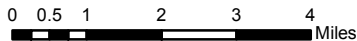
- Levees
- Sand bag fill
- Open Water
- Flood Plain

Okanogan Flooding 2018
 224-ISG
 WA-NES-1177
 IAP Map
 DIV B



May 16th, 2018

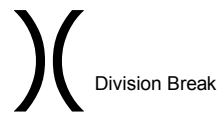
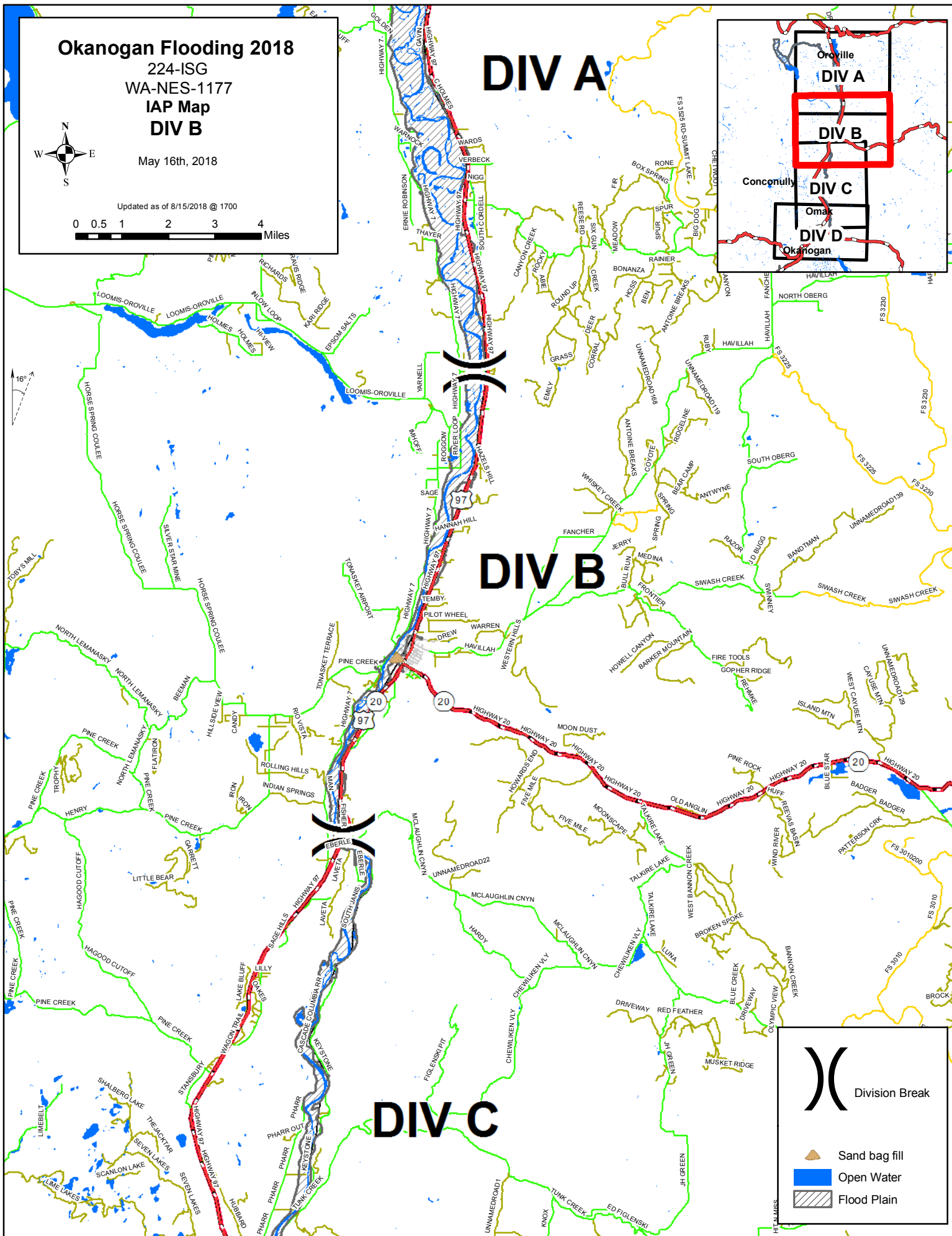
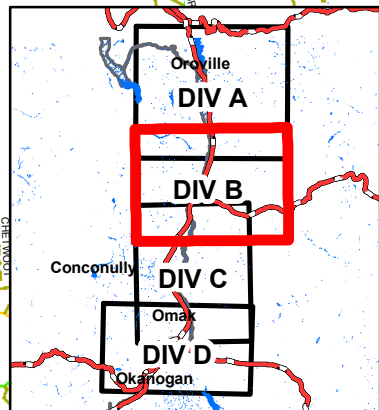
Updated as of 8/15/2018 @ 1700






DIV A

DIV B

DIV C



Division Break

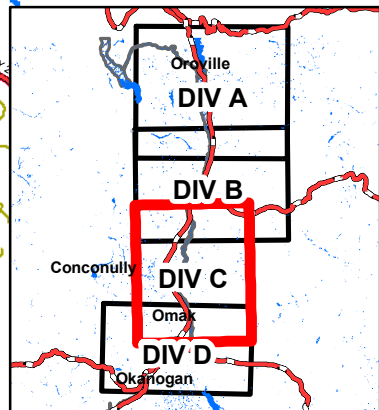

-  Sand bag fill
-  Open Water
-  Flood Plain

Okanogan Flooding 2018
 224-ISG
 WA-NES-1177
IAP Map
DIV C

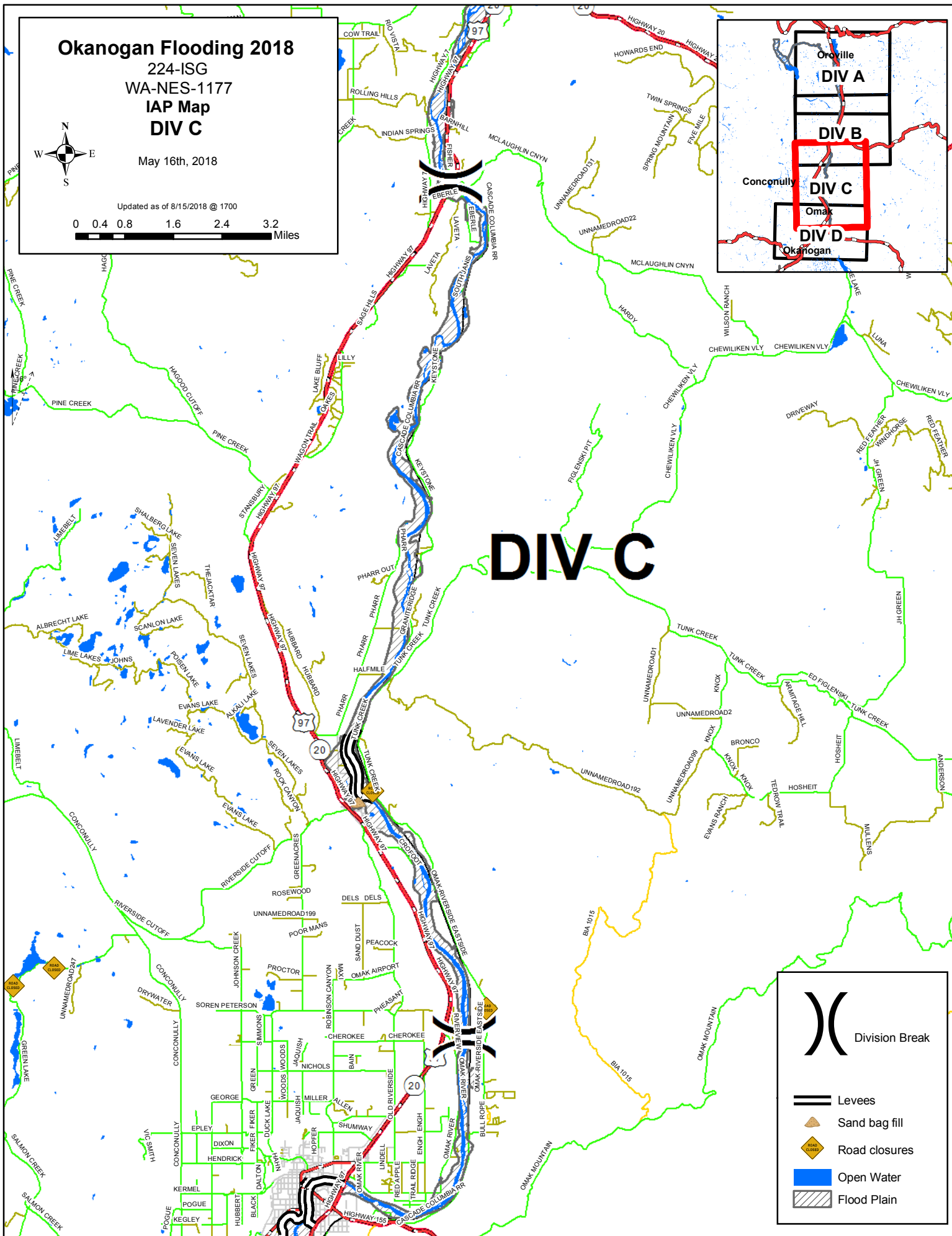
May 16th, 2018



Updated as of 8/15/2018 @ 1700



DIV C



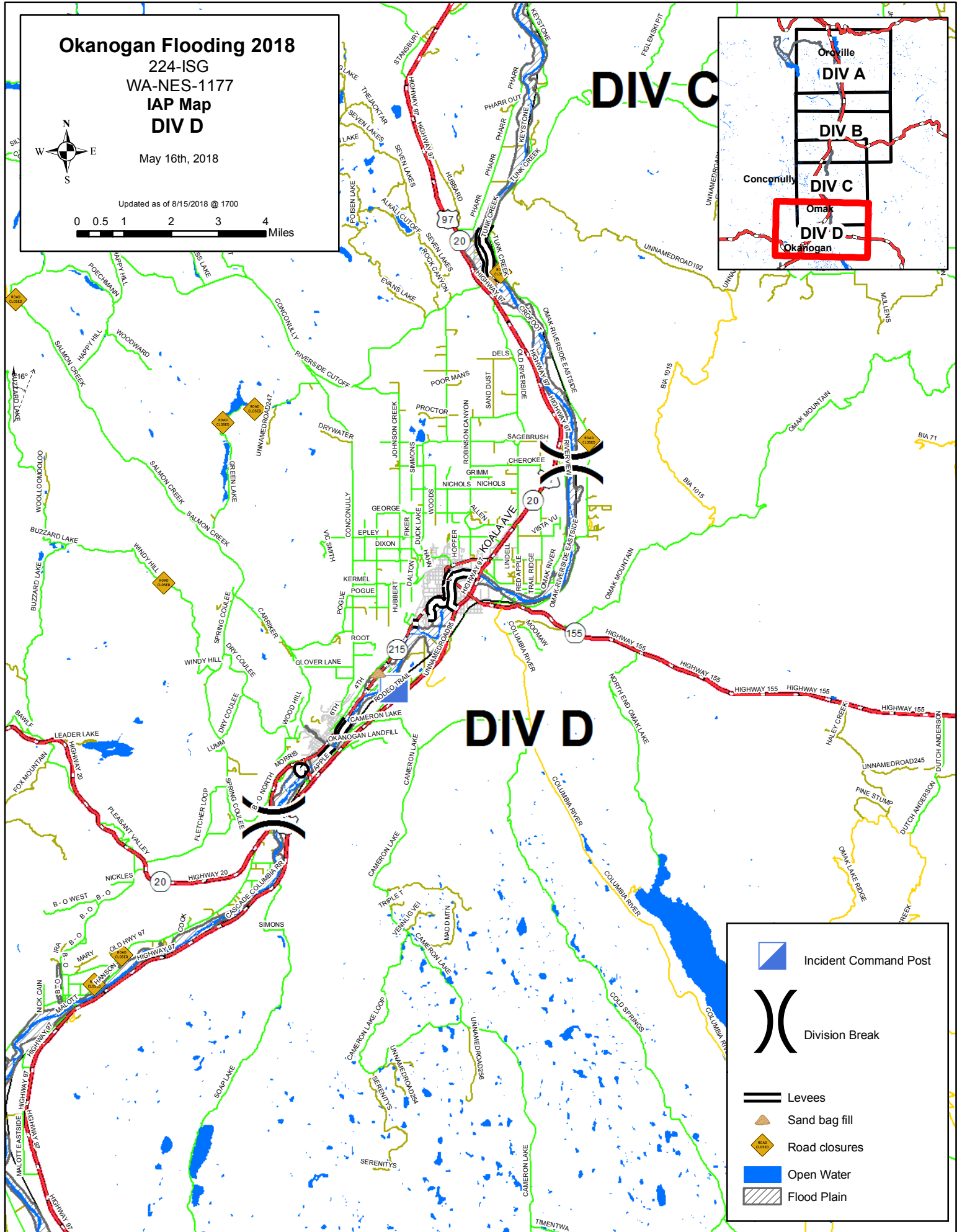
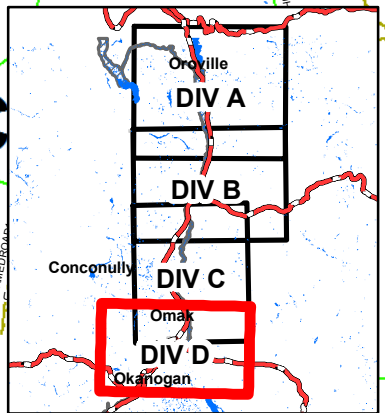
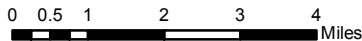
Division Break
 Levees
 Sand bag fill
 Road closures
 Open Water
 Flood Plain

Okanogan Flooding 2018

224-ISG
WA-NES-1177
IAP Map
DIV D

May 16th, 2018

Updated as of 8/15/2018 @ 1700



DIV C

DIV D

- Incident Command Post
- Division Break
- Levees
- Sand bag fill
- Road closures
- Open Water
- Flood Plain