

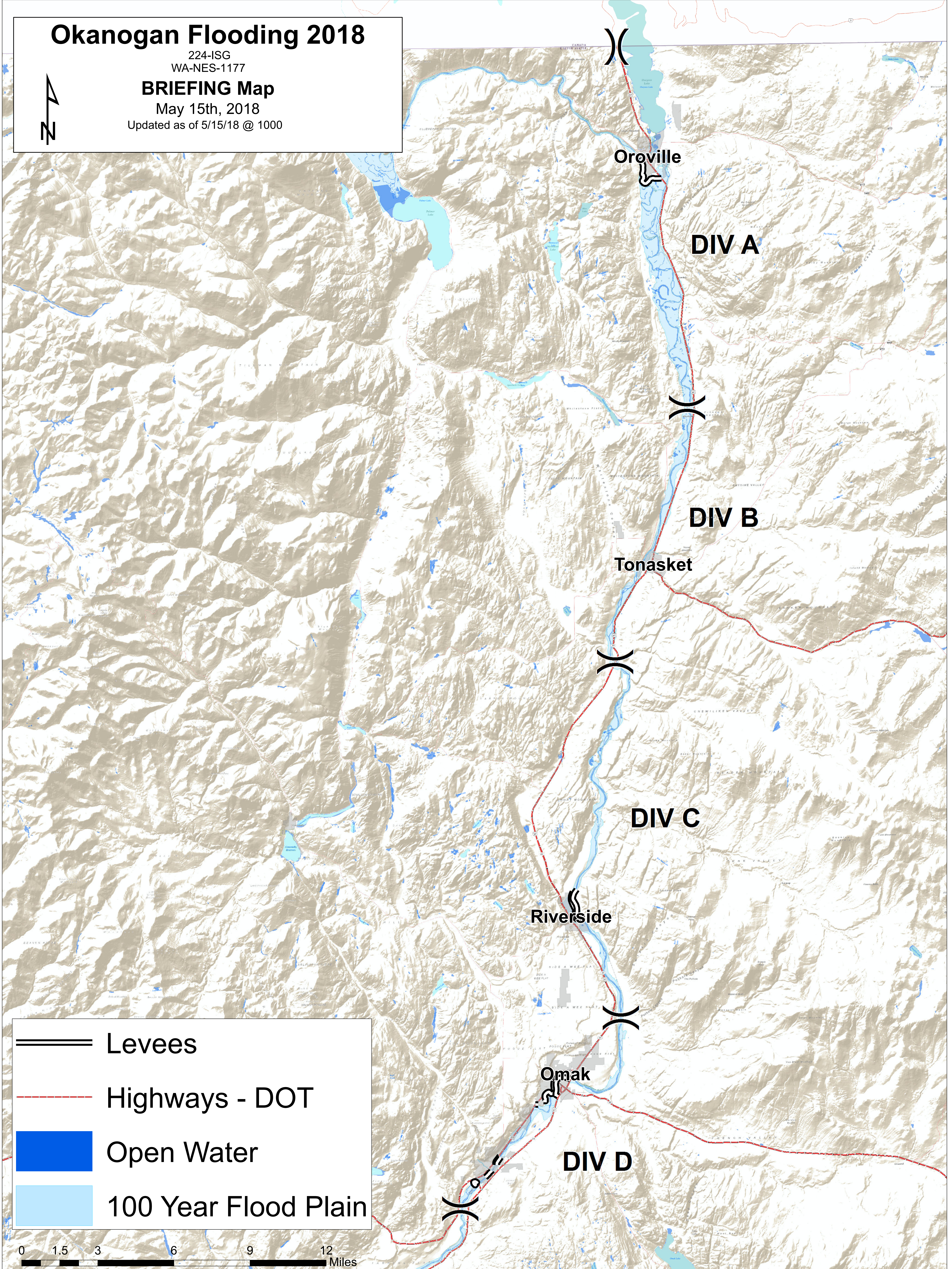
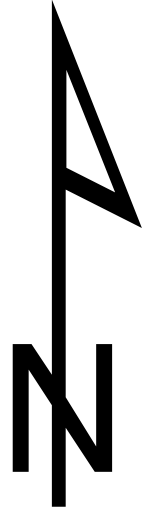
Okanogan Flooding 2018

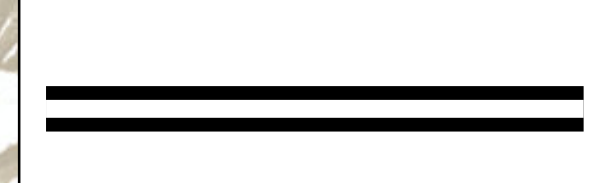
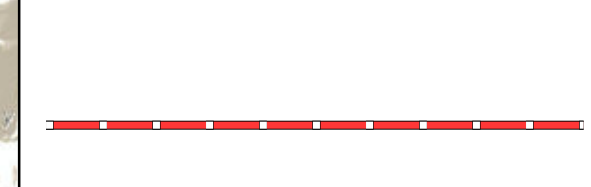


224-ISG
WA-NES-1177

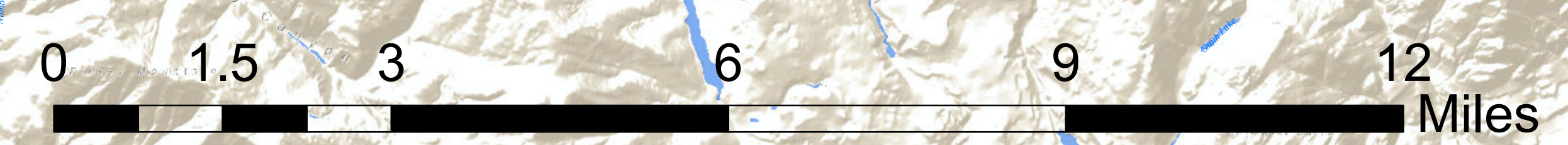
BRIEFING Map

May 15th, 2018

Updated as of 5/15/18 @ 1000



-  Levees
-  Highways - DOT
-  Open Water
-  100 Year Flood Plain



Source: Esri, DeLorme, USGS, NPS, Source: Esri, USGS, NOAA