

# Okanogan Flooding 2018

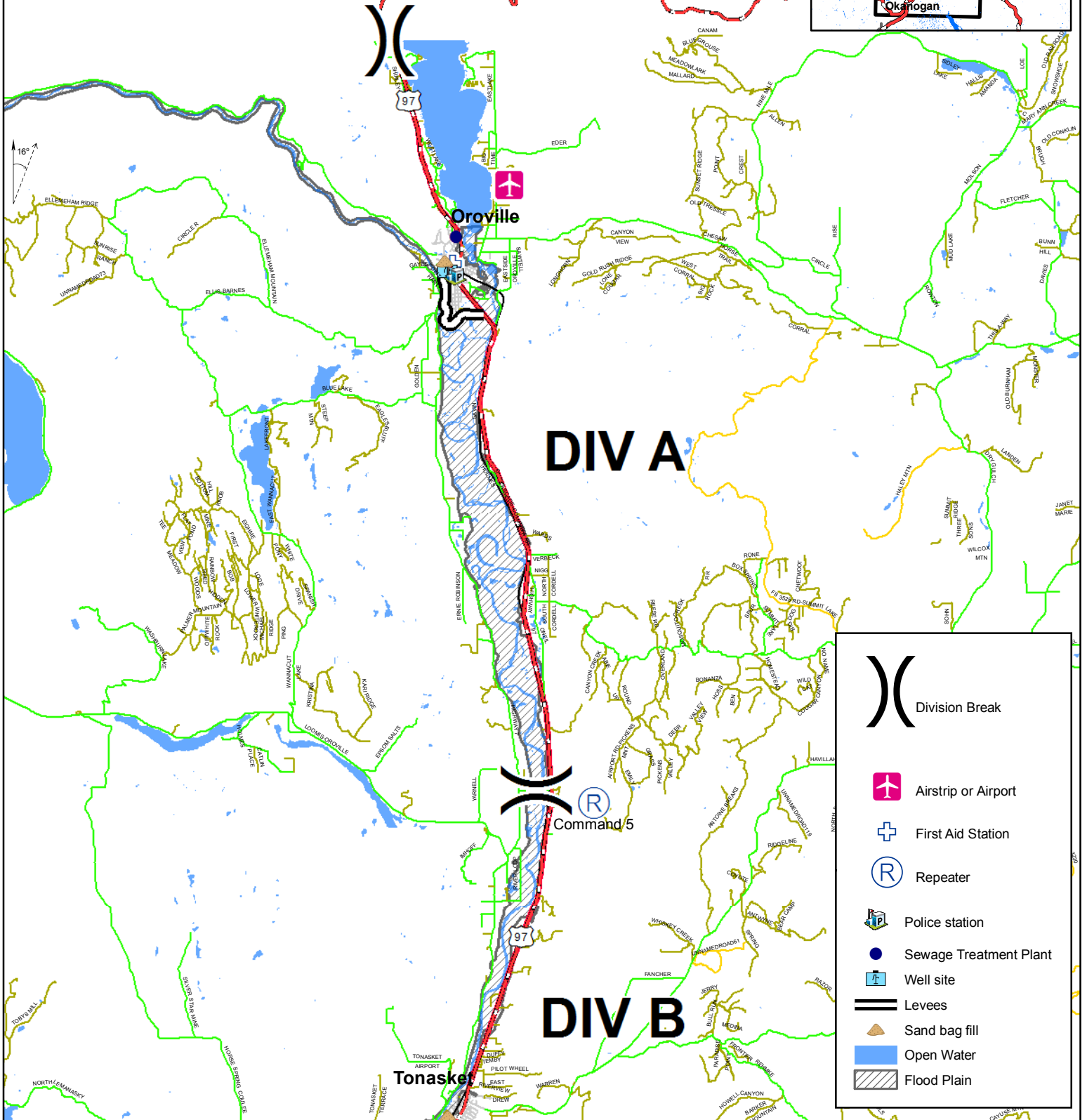
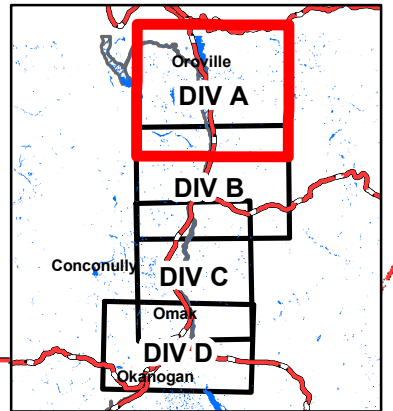
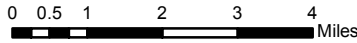
224-ISG  
WA-NES-1177

IAP Map  
DIV A

May 17th, 2018



Updated as of 8/16/2018 @ 1900



- Division Break
- Airstrip or Airport
- First Aid Station
- Repeater
- Police station
- Sewage Treatment Plant
- Well site
- Levees
- Sand bag fill
- Open Water
- Flood Plain

# Okanogan Flooding 2018

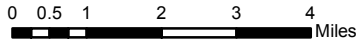
224-ISG  
WA-NES-1177

IAP Map  
DIV B

May 17th, 2018



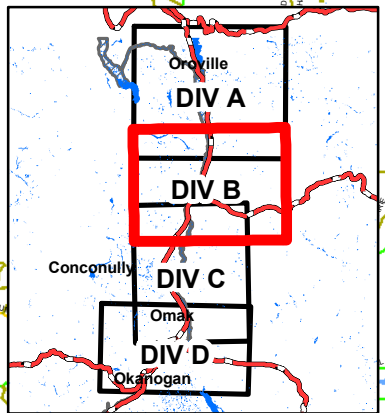
Updated as of 8/16/2018 @ 1900



## DIV A

## DIV B

## DIV C



Command 5




Tonasket



97

20

 Bank failure

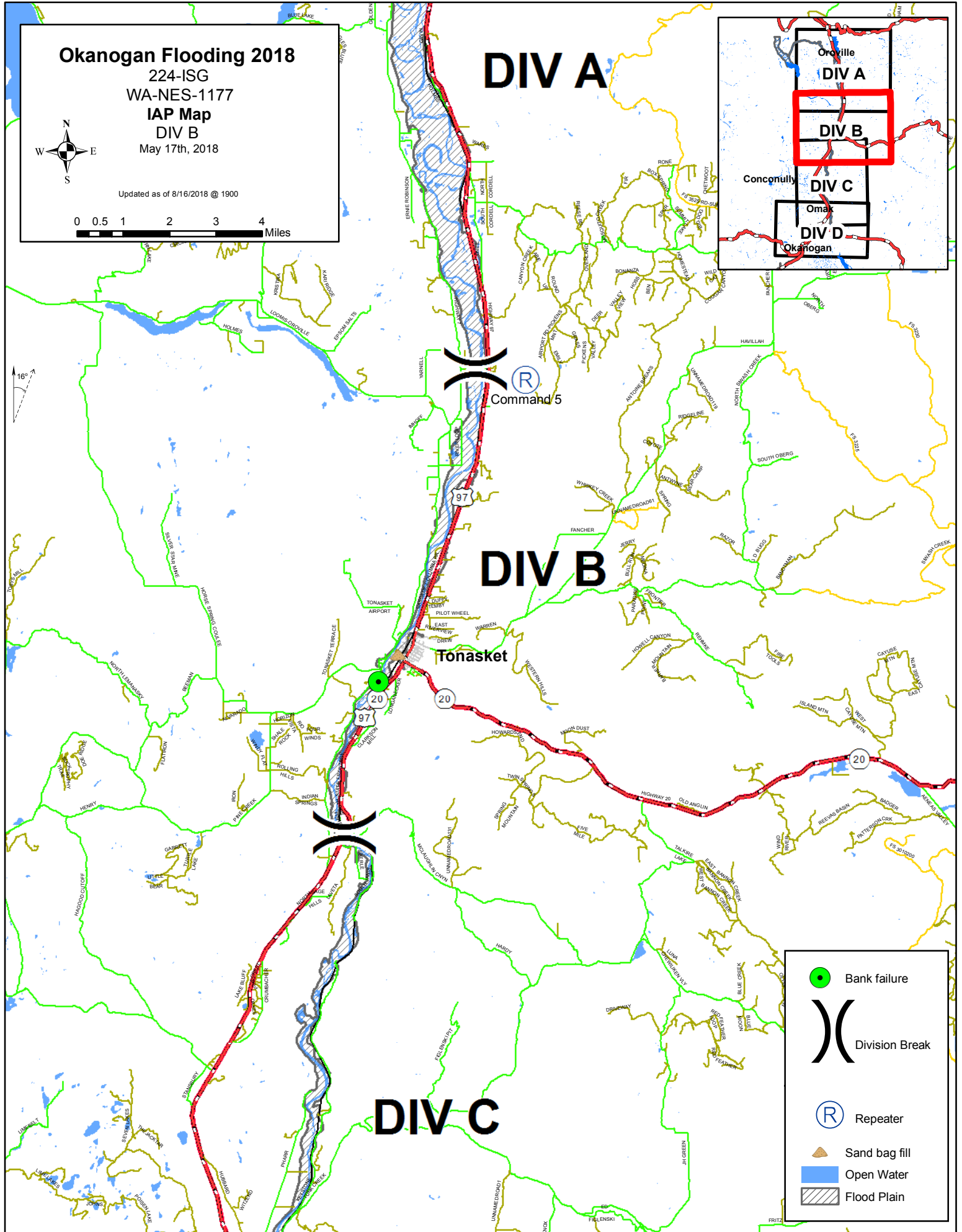
 Division Break

 Repeater

 Sand bag fill

 Open Water

 Flood Plain



# Okanogan Flooding 2018

224-ISG  
WA-NES-1177

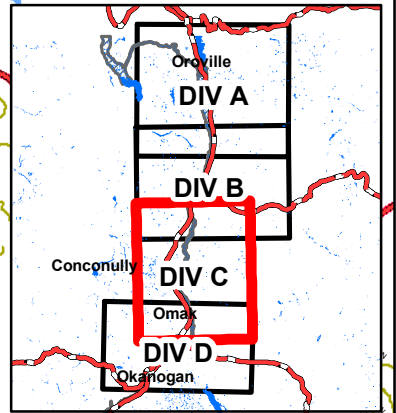
IAP Map  
DIV C

May 17th, 2018

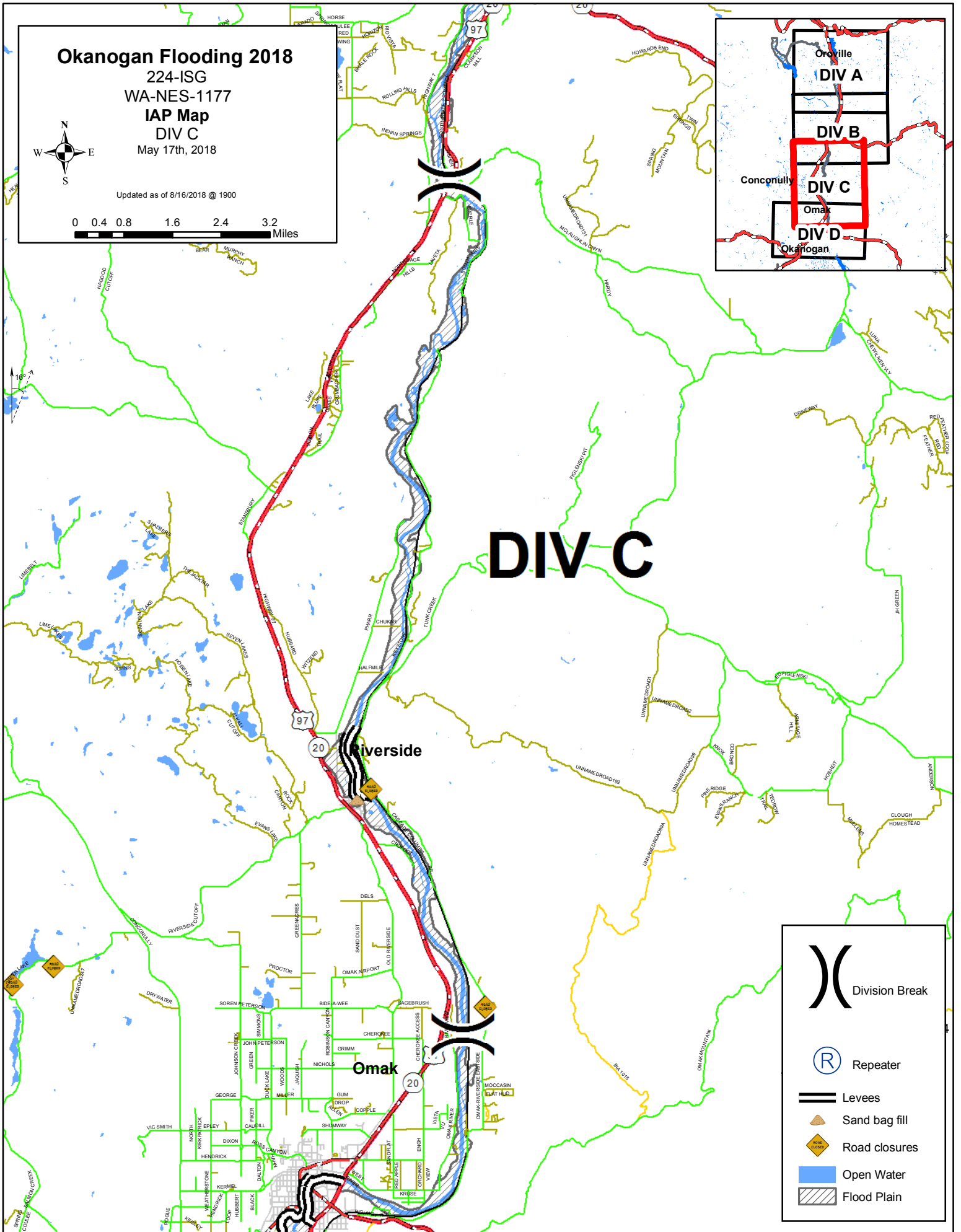


Updated as of 8/16/2018 @ 1900

0 0.4 0.8 1.6 2.4 3.2 Miles




# DIV C



 Division Break

 Repeater

 Levees

 Sand bag fill

 Road closures

 Open Water

 Flood Plain

# Okanogan Flooding 2018

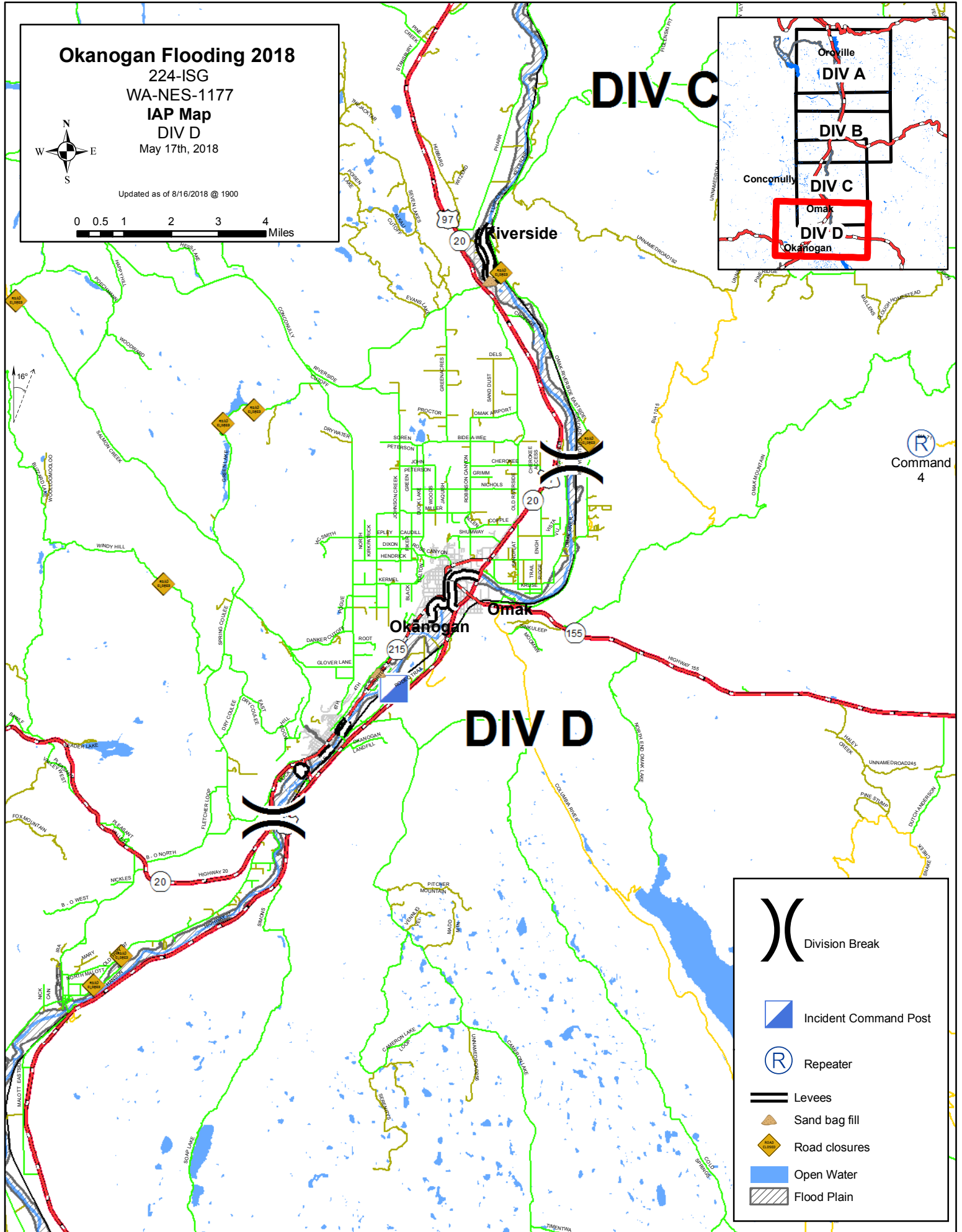
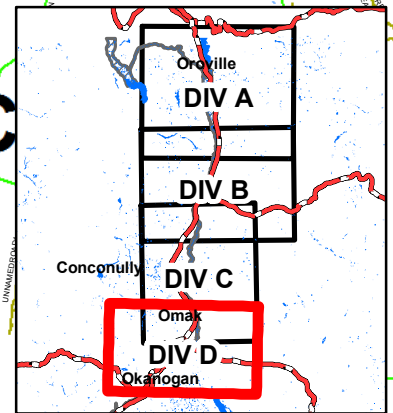
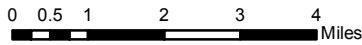
224-ISG  
WA-NES-1177

IAP Map  
DIV D

May 17th, 2018



Updated as of 8/16/2018 @ 1900



Command  
4

- Division Break
- Incident Command Post
- Repeater
- Levees
- Sand bag fill
- Road closures
- Open Water
- Flood Plain