

# Okanogan Flooding 2018

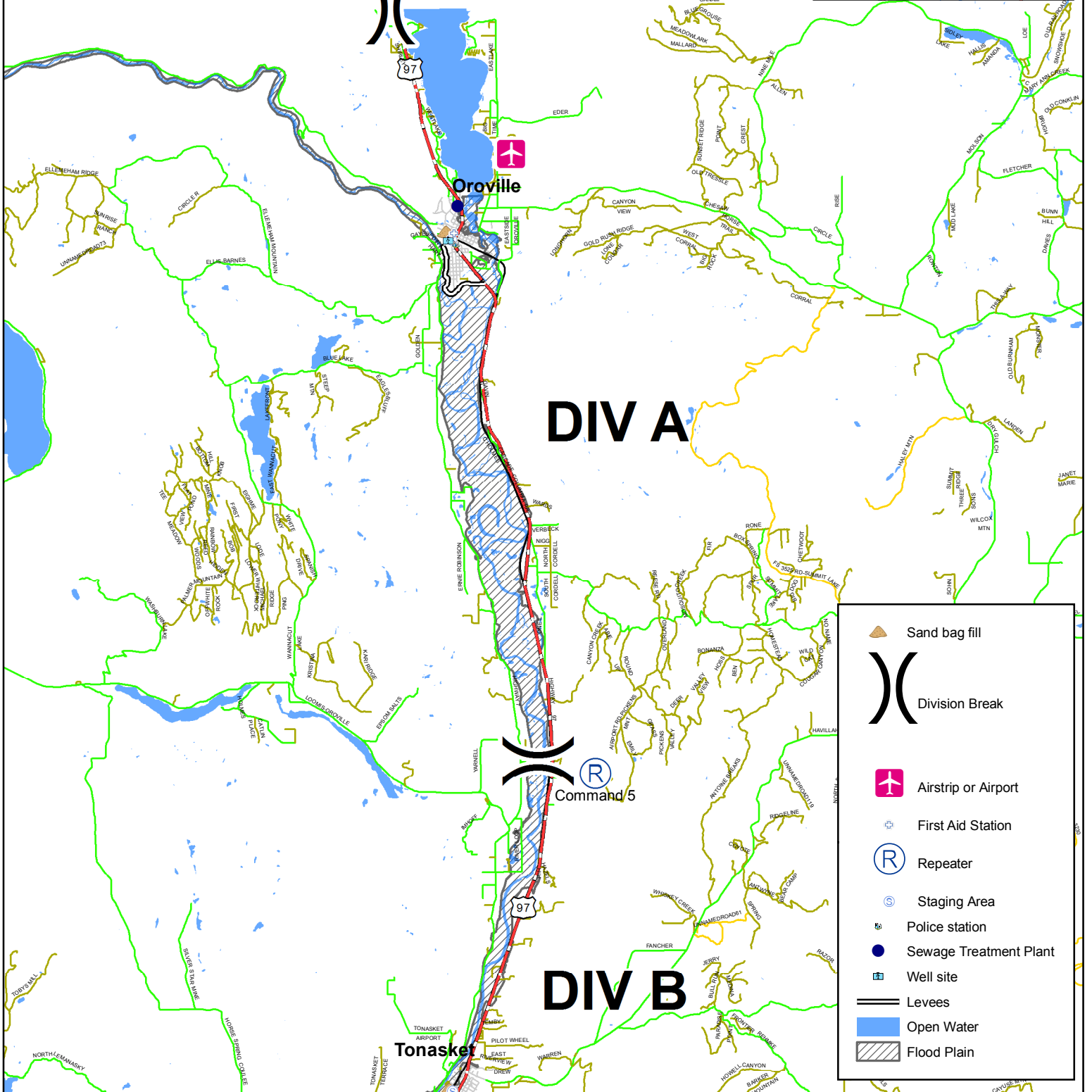
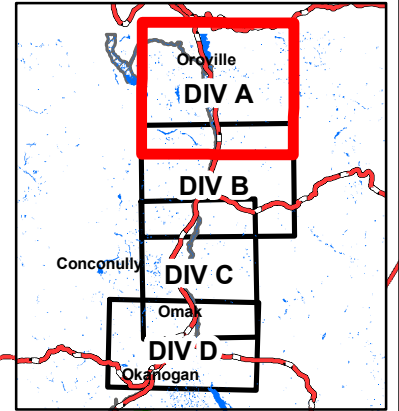
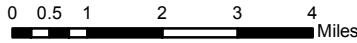
224-ISG  
WA-NES-1177

IAP Map  
DIV A

May 18th, 2018



Updated as of 8/17/2018 @ 1900



- Sand bag fill
- Division Break
- Airstrip or Airport
- First Aid Station
- Repeater
- Staging Area
- Police station
- Sewage Treatment Plant
- Well site
- Levees
- Open Water
- Flood Plain



# Okanogan Flooding 2018

224-ISG  
WA-NES-1177

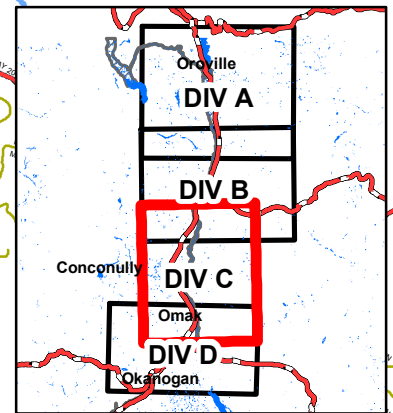
IAP Map  
DIV C

May 18th, 2018

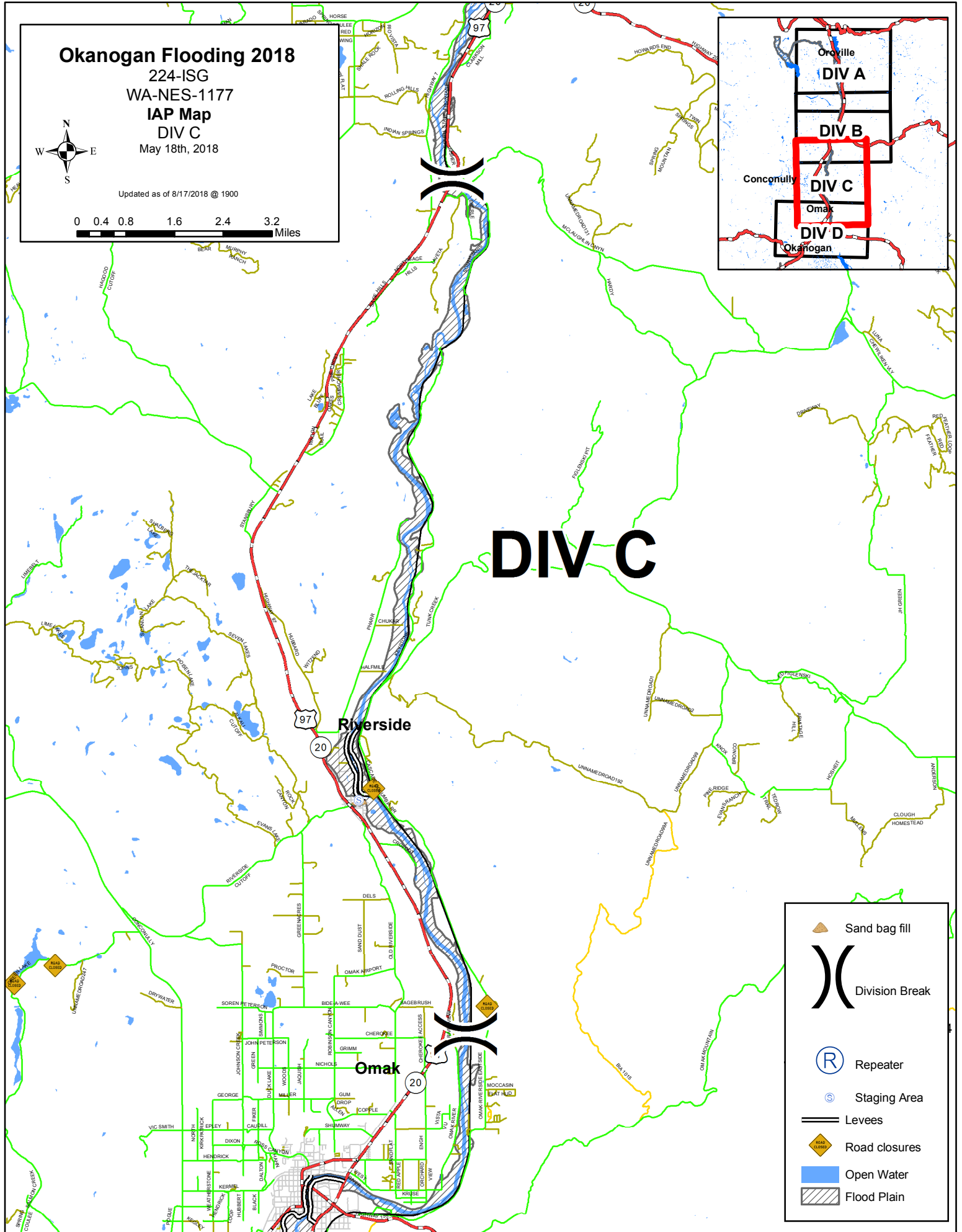


Updated as of 8/17/2018 @ 1900

0 0.4 0.8 1.6 2.4 3.2 Miles



# DIV C



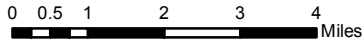
- Sand bag fill
- Division Break
- Repeater
- Staging Area
- Levees
- Road closures
- Open Water
- Flood Plain

# Okanogan Flooding 2018

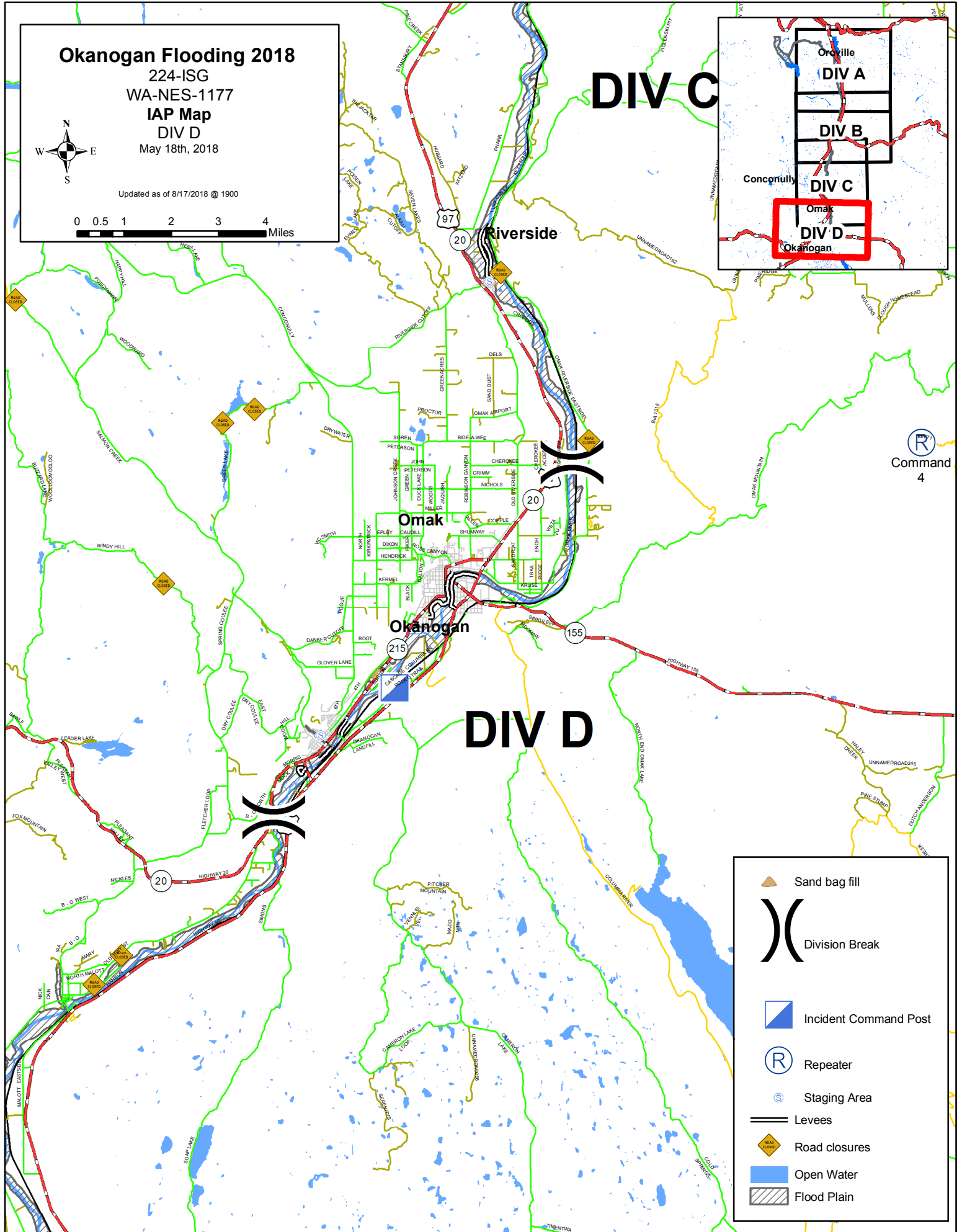
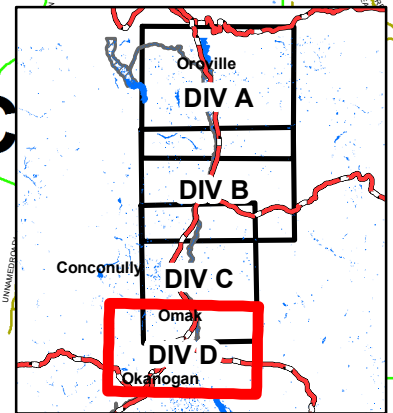
224-ISG  
WA-NES-1177  
IAP Map  
DIV D  
May 18th, 2018



Updated as of 8/17/2018 @ 1900



# DIV C



Command  
4

# DIV D

