

Okanogan Flooding 2018

224-ISG
WA-NES-1177

IAP Map

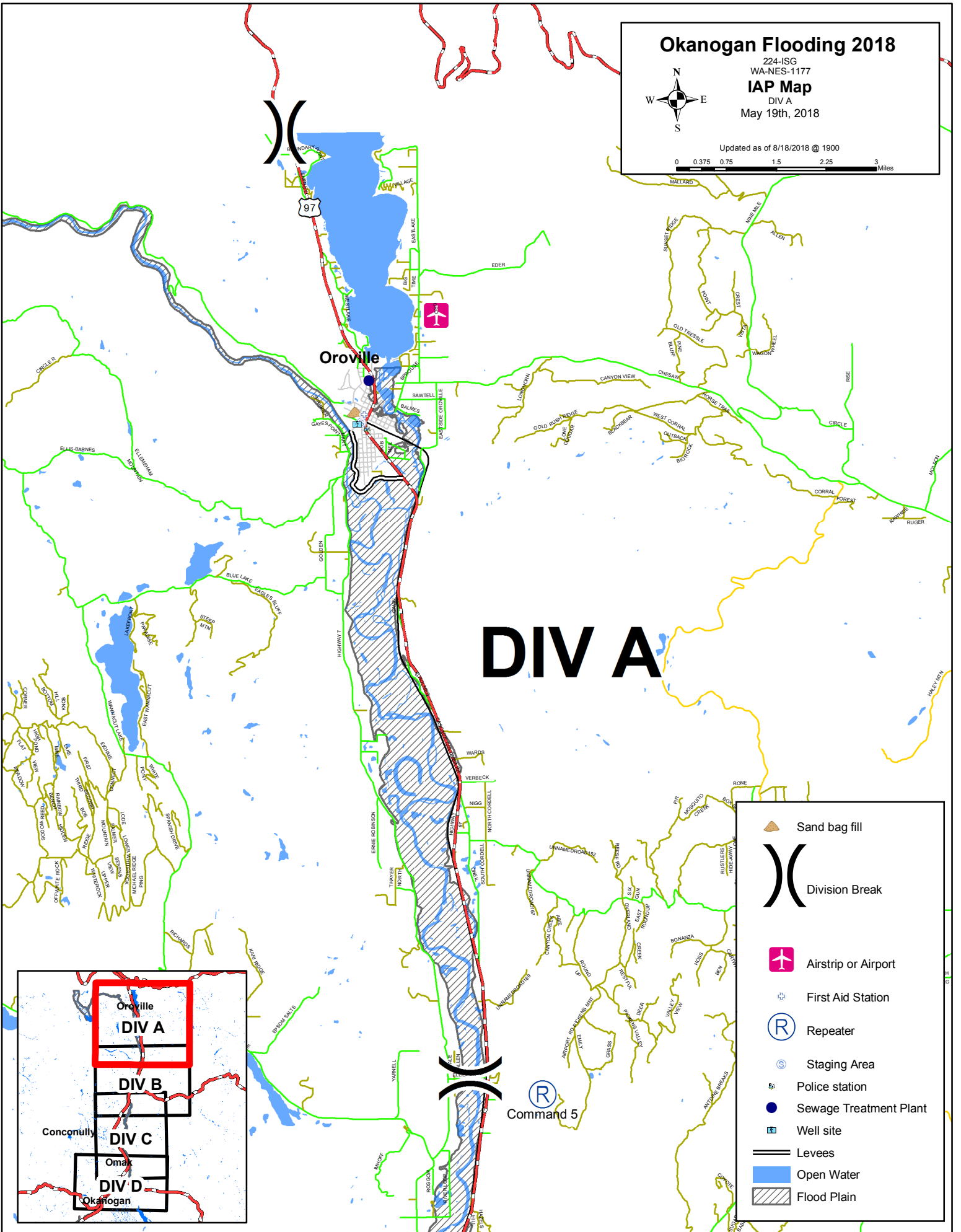
DIV A

May 19th, 2018



Updated as of 8/18/2018 @ 1900

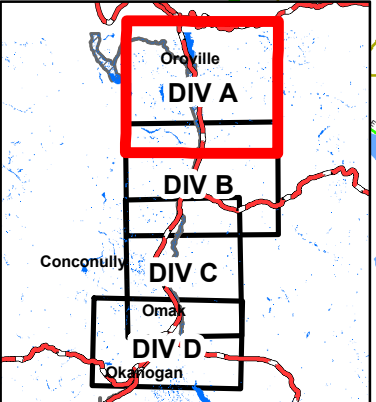
0 0.375 0.75 1.5 2.25 3 Miles



Oroville

DIV A

- Sand bag fill
- Division Break
- Airstrip or Airport
- First Aid Station
- Repeater
- Staging Area
- Police station
- Sewage Treatment Plant
- Well site
- Levees
- Open Water
- Flood Plain



Command 5

Okanogan Flooding 2018

224-1SG
WA-NES-1177

IAP Map

DIV B

May 19th, 2018

Updated as of 8/18/2018 @ 1900



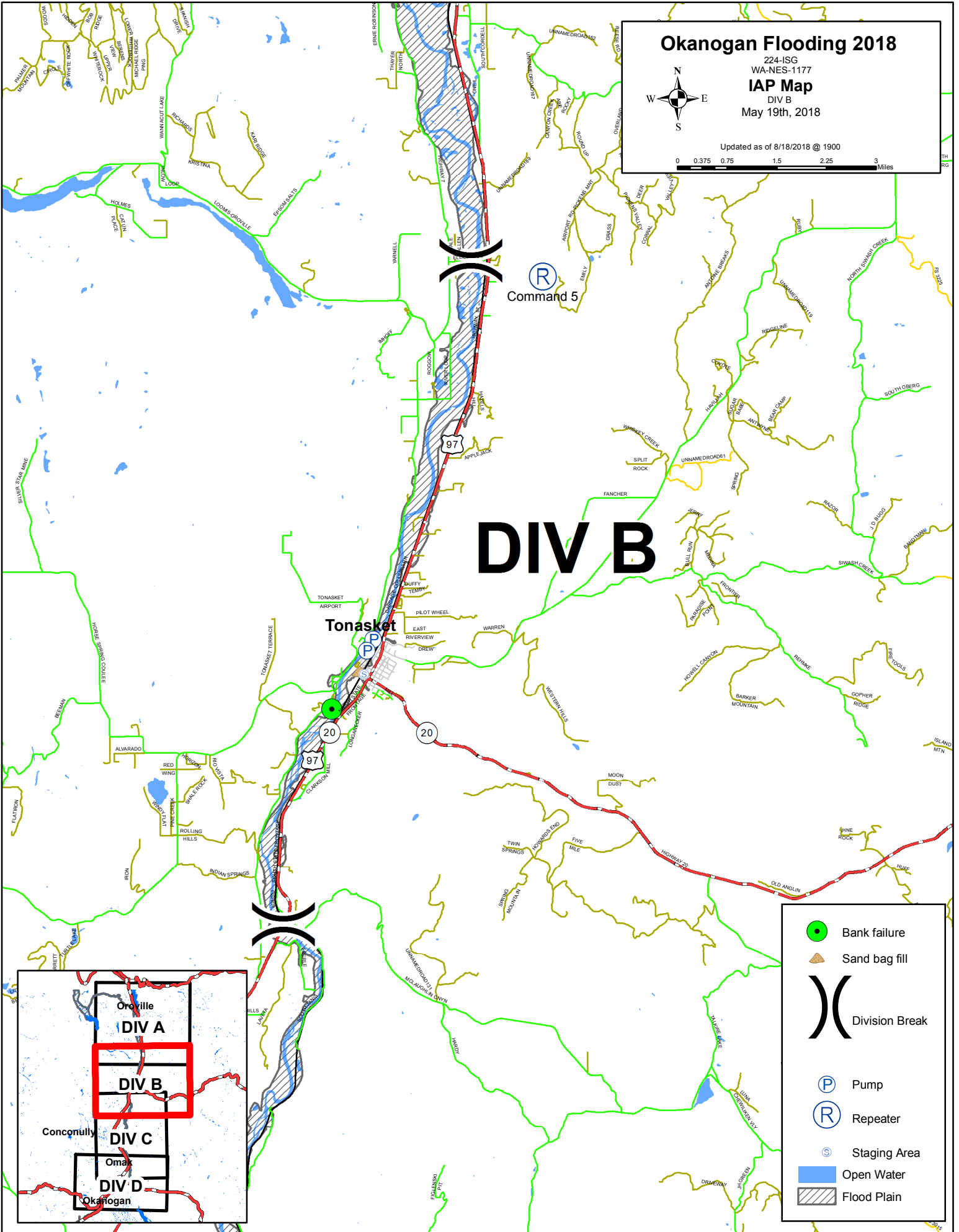
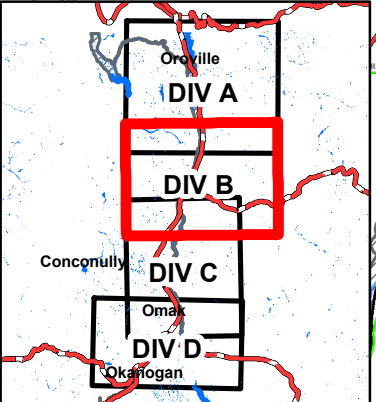
0 0.375 0.75 1.5 2.25 3 Miles

DIV B

Tonasket

Command 5

- Bank failure
- Sand bag fill
- Division Break
- Pump
- Repeater
- Staging Area
- Open Water
- Flood Plain



Okanogan Flooding 2018

224-ISG
WA-NES-1177


IAP Map

DIV C

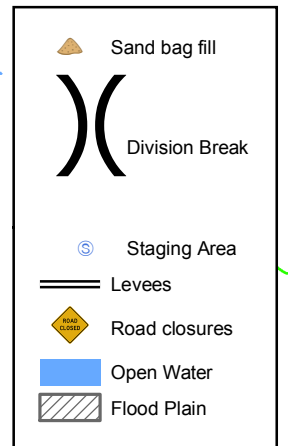
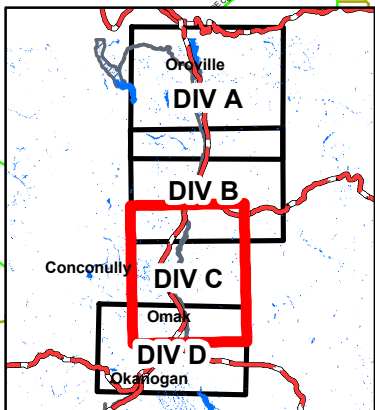
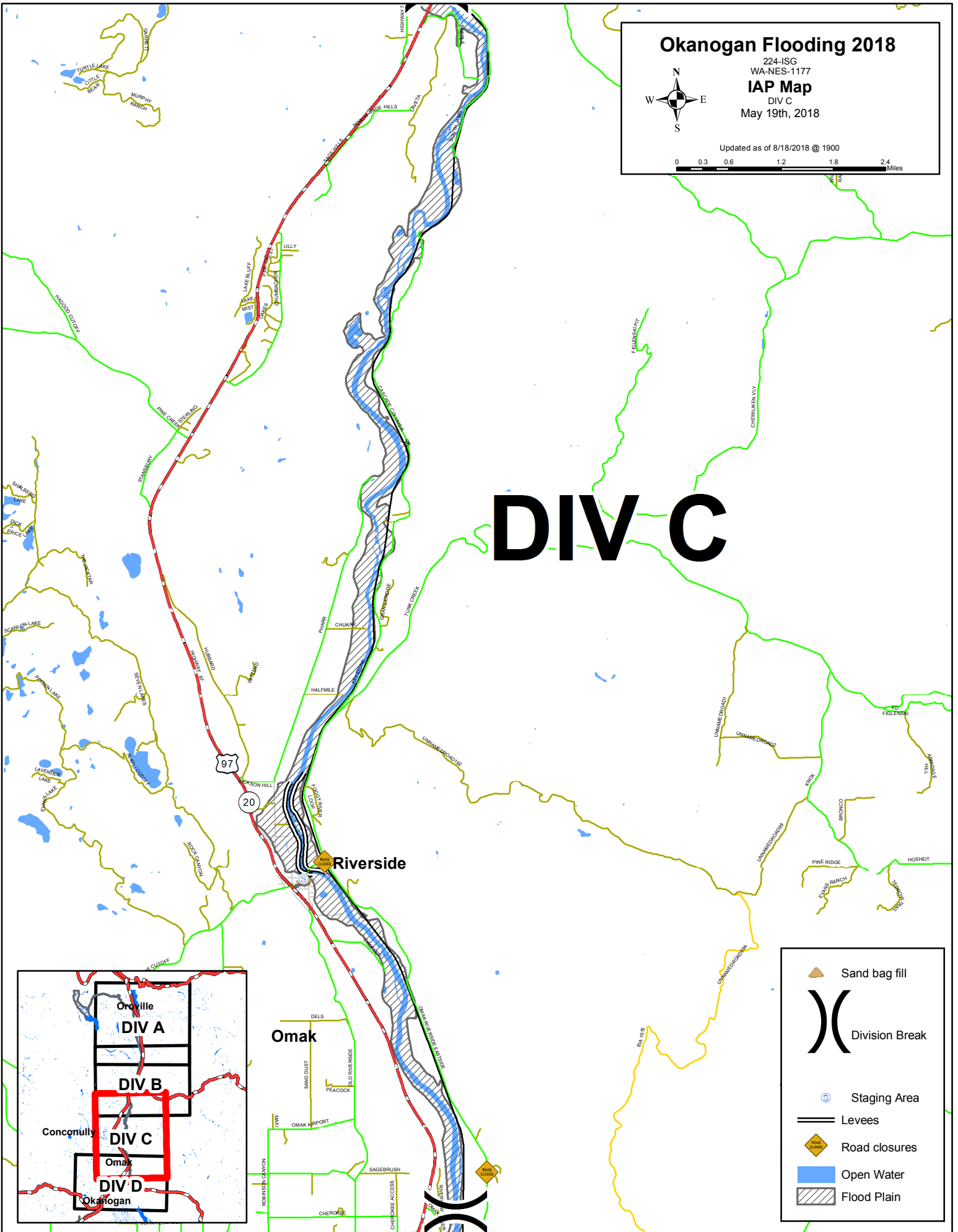
May 19th, 2018



Updated as of 8/18/2018 @ 1900



DIV C



Okanogan Flooding 2018

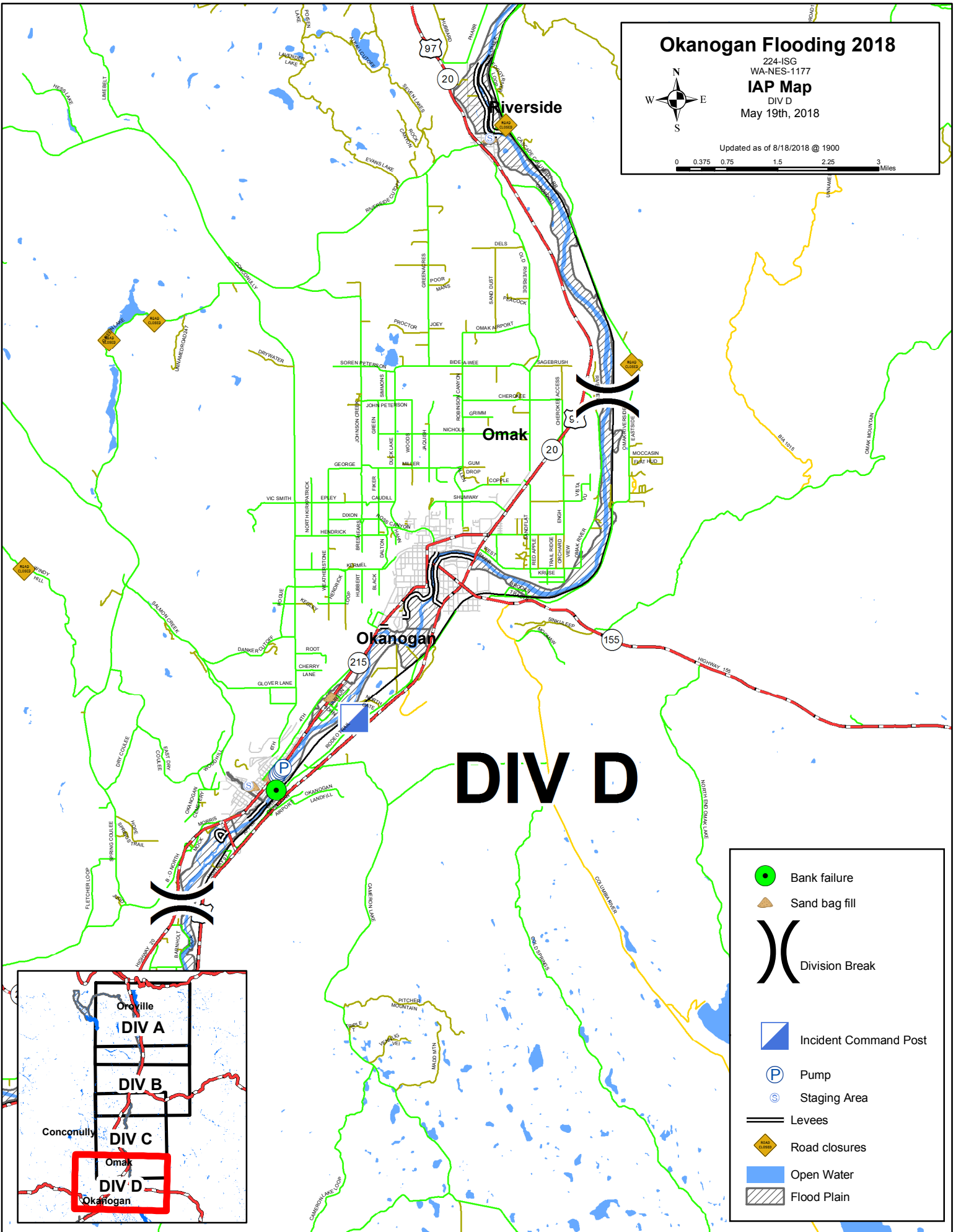

224-1SG
WA-NES-1177

IAP Map

DIV D
May 19th, 2018



Updated as of 8/18/2018 @ 1900



DIV D

- Bank failure
- Sand bag fill
- Division Break
- Incident Command Post
- Pump
- Staging Area
- Levees
- Road closures
- Open Water
- Flood Plain

