

Okanogan Flooding 2018

224-ISG

WA-NES-1177

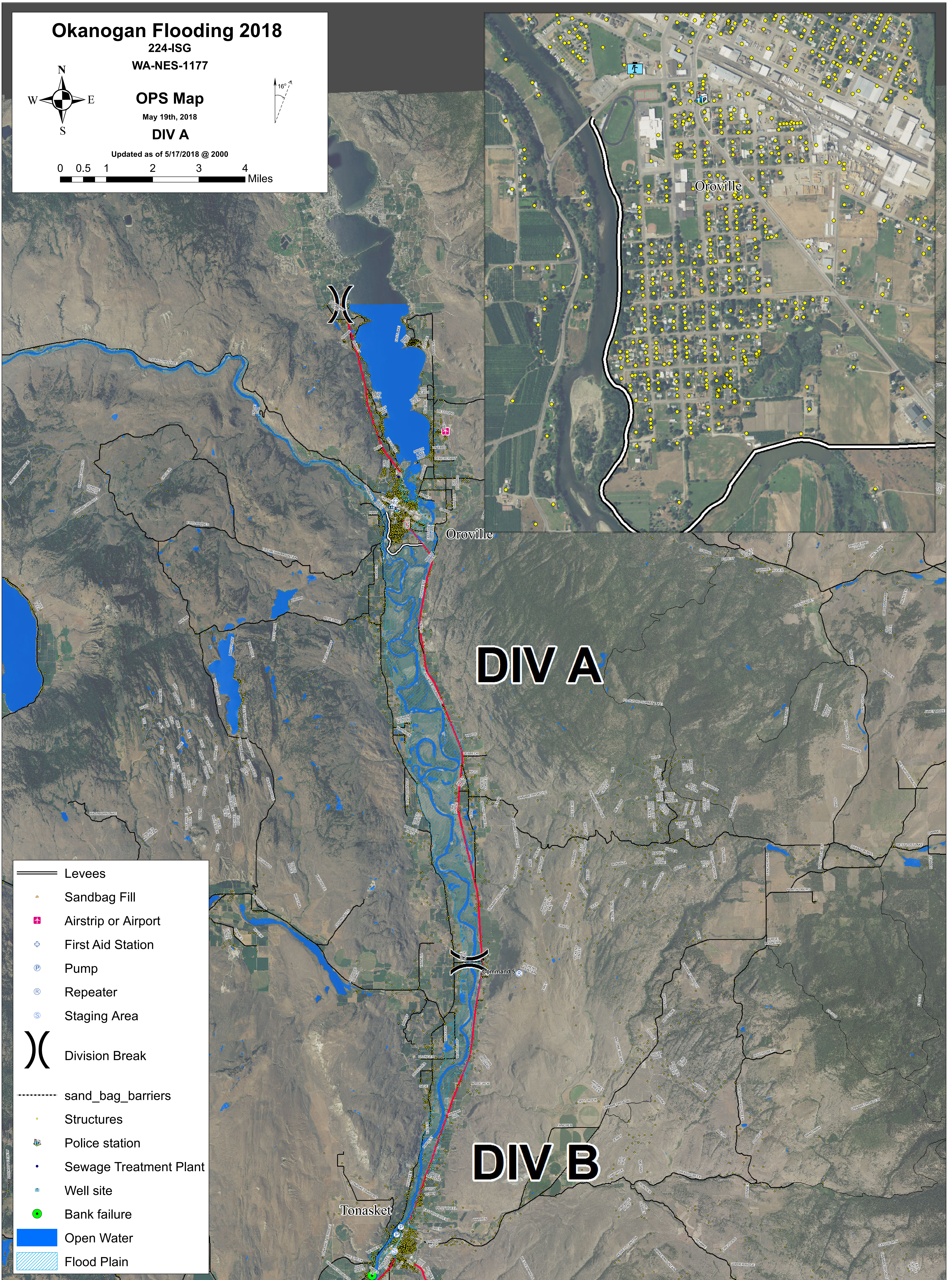
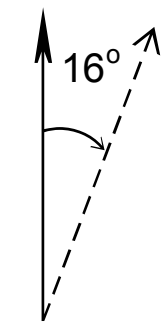

OPS Map

May 19th, 2018

DIV A

Updated as of 5/17/2018 @ 2000

0 0.5 1 2 3 4 Miles



DIV A

DIV B

- Levees
- Sandbag Fill
- Airstrip or Airport
- First Aid Station
- Pump
- Repeater
- Staging Area
- Division Break
- sand_bag_barriers
- Structures
- Police station
- Sewage Treatment Plant
- Well site
- Bank failure
- Open Water
- Flood Plain