

# Okanogan Flooding 2018

224-ISG

WA-NES-1177

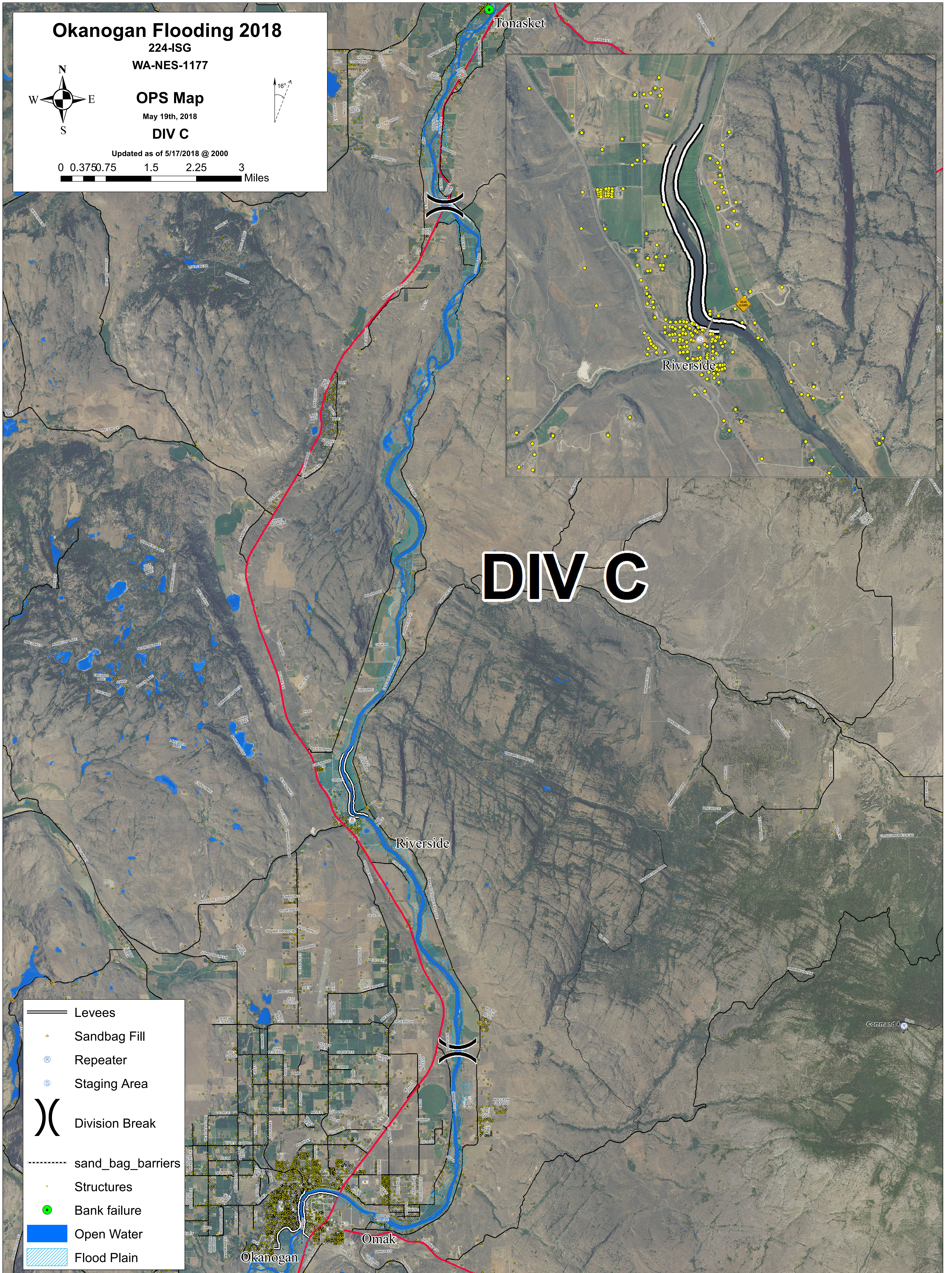
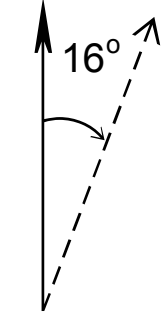

OPS Map

May 19th, 2018

DIV C

Updated as of 5/17/2018 @ 2000

0 0.375 0.75 1.5 2.25 3 Miles



# DIV C

- Levees
- Sandbag Fill
- Repeater
- Staging Area
- Division Break
- sand\_bag\_barriers
- Structures
- Bank failure
- Open Water
- Flood Plain