


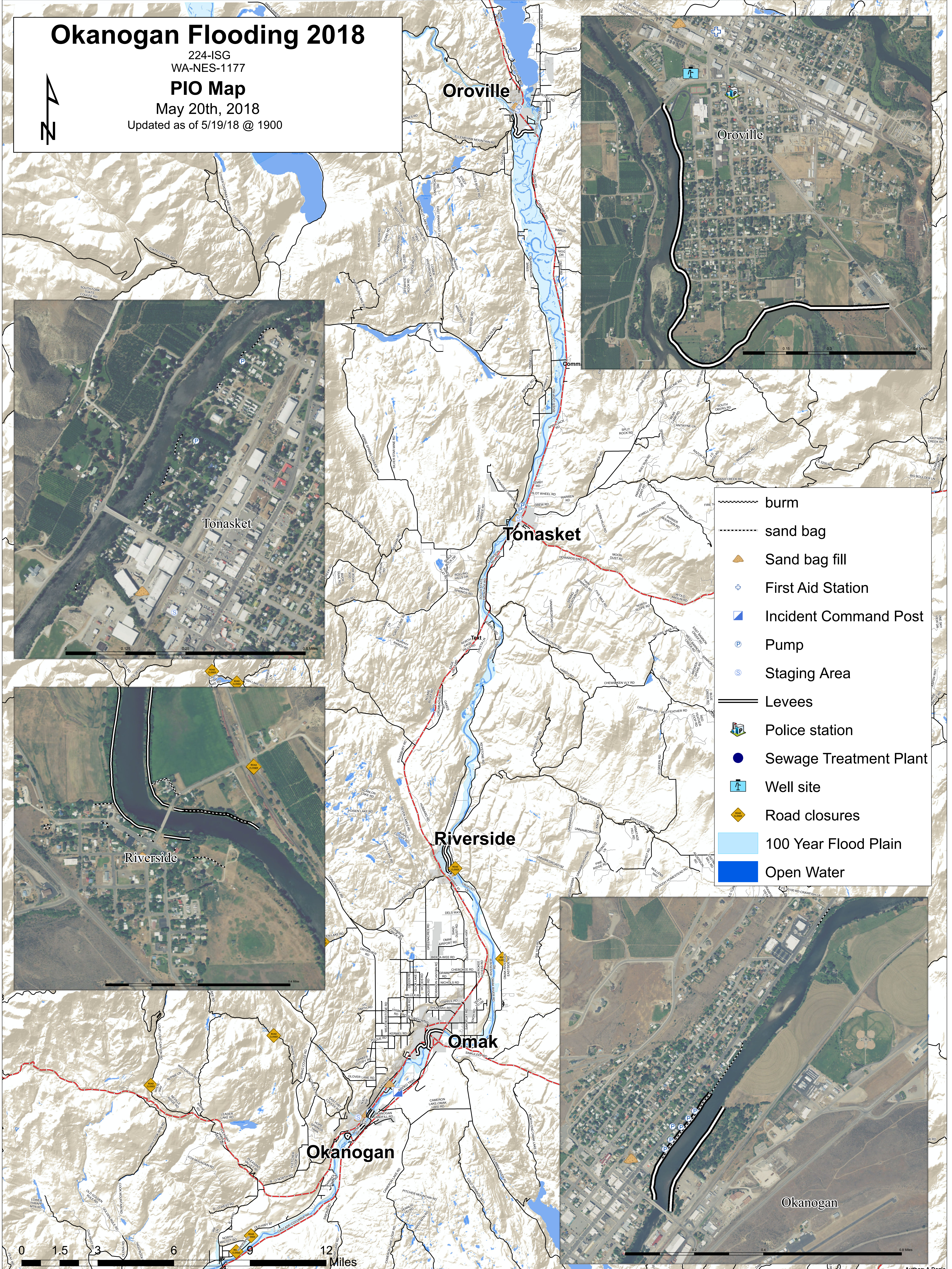
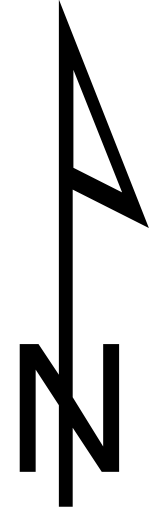
Okanogan Flooding 2018

224-ISG
WA-NES-1177

PIO Map

May 20th, 2018

Updated as of 5/19/18 @ 1900



- burn
- sand bag
- Sand bag fill
- First Aid Station
- Incident Command Post
- Pump
- Staging Area
- Levees
- Police station
- Sewage Treatment Plant
- Well site
- Road closures
- 100 Year Flood Plain
- Open Water

0 1.5 3 6 9 12 Miles