

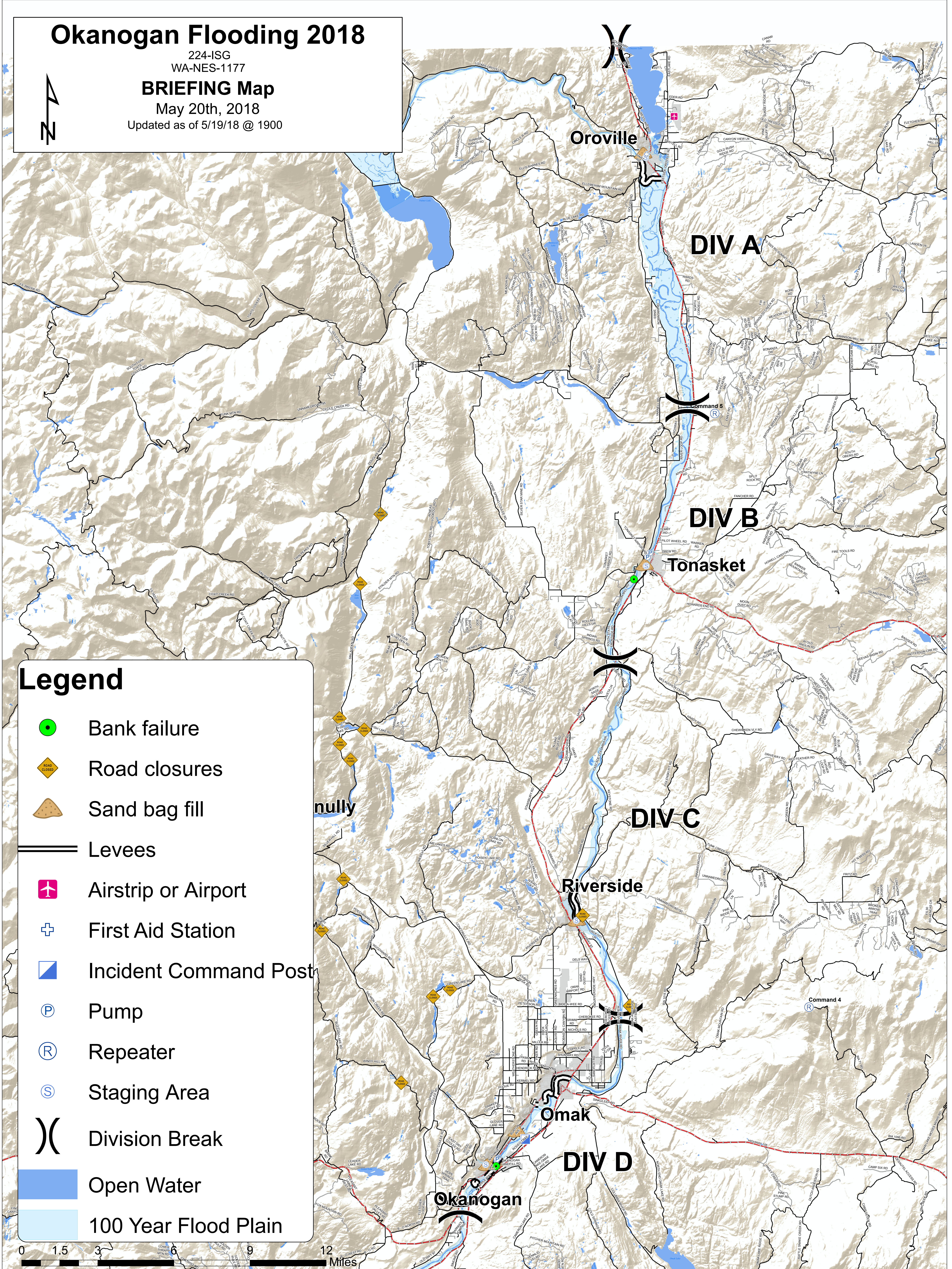
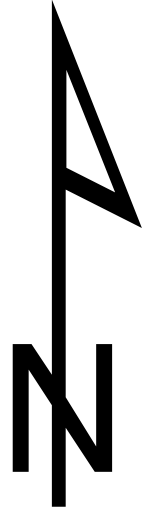
Okanogan Flooding 2018

224-ISG
WA-NES-1177














BRIEFING Map

May 20th, 2018

Updated as of 5/19/18 @ 1900



Legend

-  Bank failure
-  Road closures
-  Sand bag fill
-  Levees
-  Airstrip or Airport
-  First Aid Station
-  Incident Command Post
-  Pump
-  Repeater
-  Staging Area
-  Division Break
-  Open Water
-  100 Year Flood Plain

