












IAP Map
 Sheep Creek Fire
 WA-NES-001773
 8/9/2018
 Day Shift
 NAD 83

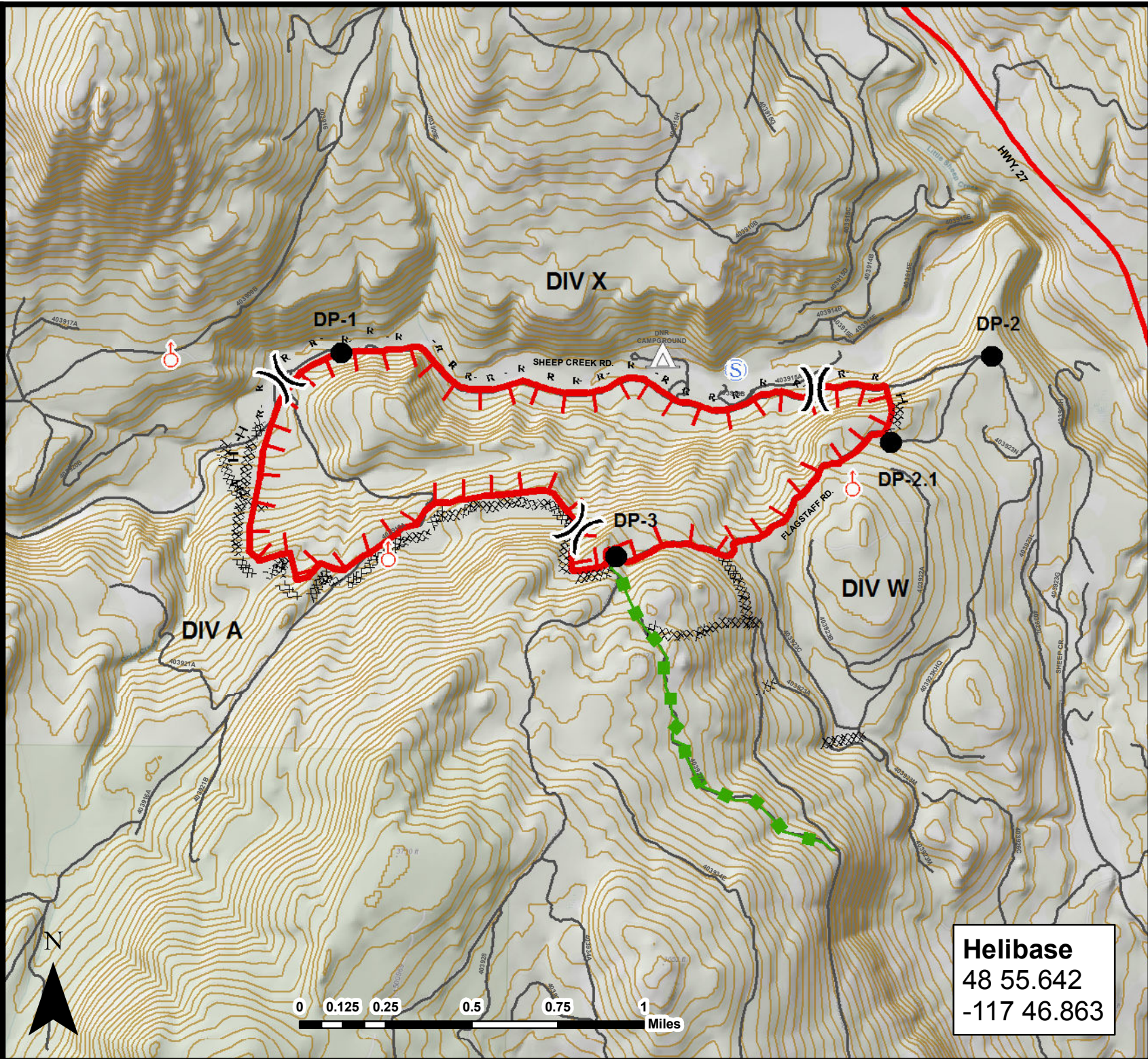


Legend

-  Structures
-  DNR Campground
-  Drop Point
-  Repeater
-  Spot Fire
-  Staging Area
-  Division Break
-  Uncontrolled Fire Edge
-  Completed Dozer Line
-  Completed Hand Line
-  Road as Completed Line
-  Escape Route



458 Acres as of:
 8/9/2018
 7:39:37 PM
 K. Russell



Helibase
 48 55.642
 -117 46.863