
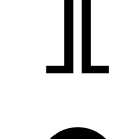








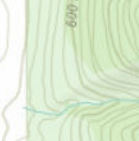
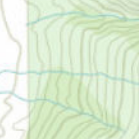


**SNOWY MTN  
WA-SPD-001814  
BRIEFING Map**

Datum: North American 1983 HARN  
**08/07/2018**  
 Day Shift  
 Perimeter as of: 08/06/18 @ 1300  
 Approx: 29,750 ac

-  Division Break
-  Branch Break
-  Drop Point
-  Repeater
-  UAS ROZ
-  US Bureau of Land Management
-  US Forest Service
-  Federal Government
-  State Government
-  DNR-Managed Lands
-  Natural Area Preserve
-  Fire Perimeter (08/06)

**CANADA**

**USA**

**DIV I**

**DIV V**


**DIV Z**

**DIV E**

**DIV A**

**DP-10**

**CMD**



S. Bushnell  
 08 06 18  
 2036 Hours

