












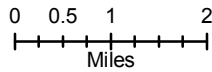


**SNOWT MTN
WA-SPD-001814
IAP Map**

08/09 and 08/10 Day Shift
Perimeter as of: 08/06/18 @ 1300
Approx: 29,750 ac

-  Division Break
-  Branch Break
-  Drop Point
-  Repeater
-  Water Source
-  No Dip Site
-  Contaminated Site
-  Aerial Hazard
-  Planned Fire Line
-  Light-Duty Road
-  Unimproved Road
-  Trails
-  Contours 100-foot



S. Bushnell
08 08 18
2041 Hours

Datum: North American 1983 HARN

