
















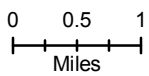


**SNOWT MTN
WA-SPD-001814
IAP Map**

08/12/2018 Day Shift
Perimeter as of: 08/10/18 @ 2130
Approx: 33,070 ac

-  Division Break
-  Branch Break
-  Drop Point
-  Helispot
-  Repeater
-  Safety Zone
-  Staging Area
-  Water Source
-  Fire Location
-  No Dip Site
-  Contaminated Site
-  Aerial Hazard
-  Planned Fire Line
-  Light-Duty Road
-  Unimproved Road
-  Trails
-  Contours 100-foot



S. Bushnell
08 11 18
2000 Hours

Datum: North American 1983 HARN

