


















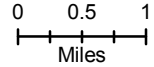


SNOWT MTN WA-SPD-001814 IAP Map

08/15/2018 Day Shift
Perimeter as of: 08/10/18 @ 2130
Approx: 33,070 ac

-  Division Break
-  Branch Break
-  Closure
-  Drop Point
-  Helispot
-  Repeater
-  Safety Zone
-  Staging Area
-  Water Source
-  No Dip Site
-  Contaminated Site
-  Aerial Hazard
-  Uncontrolled Fire Edge
-  Completed Line
-  Completed Dozer Line
-  Completed Hand Line
-  Road as Completed Line
-  Planned Fire Line
- 



S. Bushnell
08 14 18
2010 Hours

Datum: North American 1983 HARN

