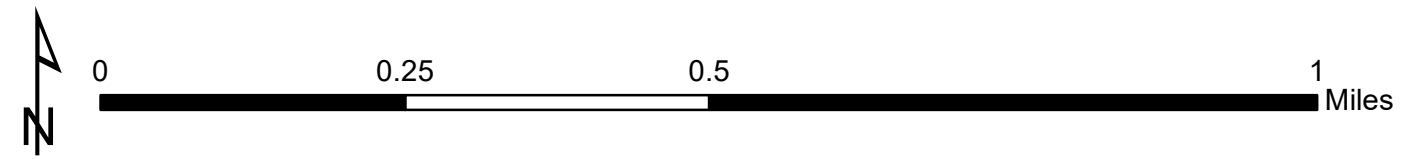






INFRARED MAP
Wrong Creek (WA-MSF-000154)
 Flight: September 01, 2018 @ 2133 MDT
 Acres - 215
 Change in Acres from last GIS Perimeter - 45 Acres
 IRIN - Nate Yorgason



- Legend**
-  08/09/2018 2133 Wrong Creek IR Heat Perimeter
 -  Intense Heat
 -  Scattered Heat
 -  Isolated Heat