




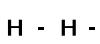



HK163 COMPLEX
ORUMF_019163
IAP - DIV Z
8/8/2019 Day
Datum NAD83

 Stream
 Drop Point
 Division Break
 Uncontrolled Fire Edge
 Completed Dozer Line
 Completed Hand Line
 Wildfire Daily Fire Perimeter

DIV Z



ASB GIZMO IT/PNW 6
 8/8/2019
 0030 Hours

Sources: Esri, HERE, Garmin, Intermap, increment P Corp., GEBCO, USGS, FAO, NPS, NRCAN, GeoBase, IGN, Kadaster NL, Ordnance Survey, Esri Japan, METI, Esri China (Hong Kong), swisstopo, © OpenStreetMap contributors, and the GIS User Community

