




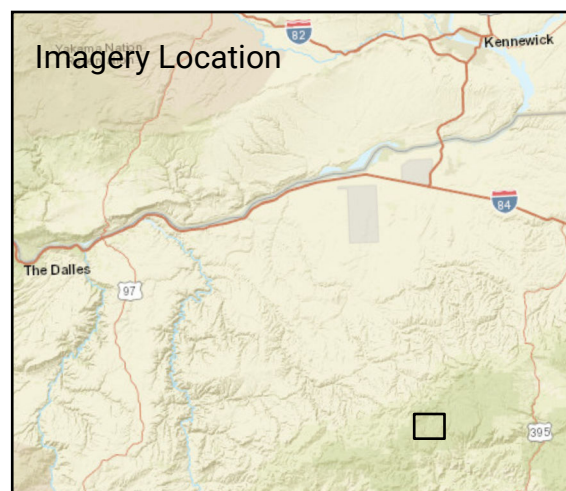


OVERWATCH
IMAGING

TENAX
AEROSPACE


Fire: 163 HK Complex
Briefing Date: 2019 0809
Imagery Date: 2019 0808
Imagery Time: 2230 PDT
IR Analyst: Niko Peha
Interpreted Acreage: 2665

- Isolated Heat Sources
-  Scattered Heat
-  Intense Heat
-  Heat Perimeter



NAD 1983 UTM ZONE 10N

SCALE: 1:33,256



Sources: Esri, HERE, Garmin, USGS, Intermap, INCREMENT P, NRCan, Esri Japan, METI, Esri China (Hong Kong), Esri Korea, Esri (Thailand), NGCC, (c) OpenStreetMap contributors, and the GIS User Community, Source: Esri, DigitalGlobe, GeoEye, Earthstar Geographics, CNES/Airbus DS, USDA, USGS, AeroGRID, IGN, and the GIS User Community

