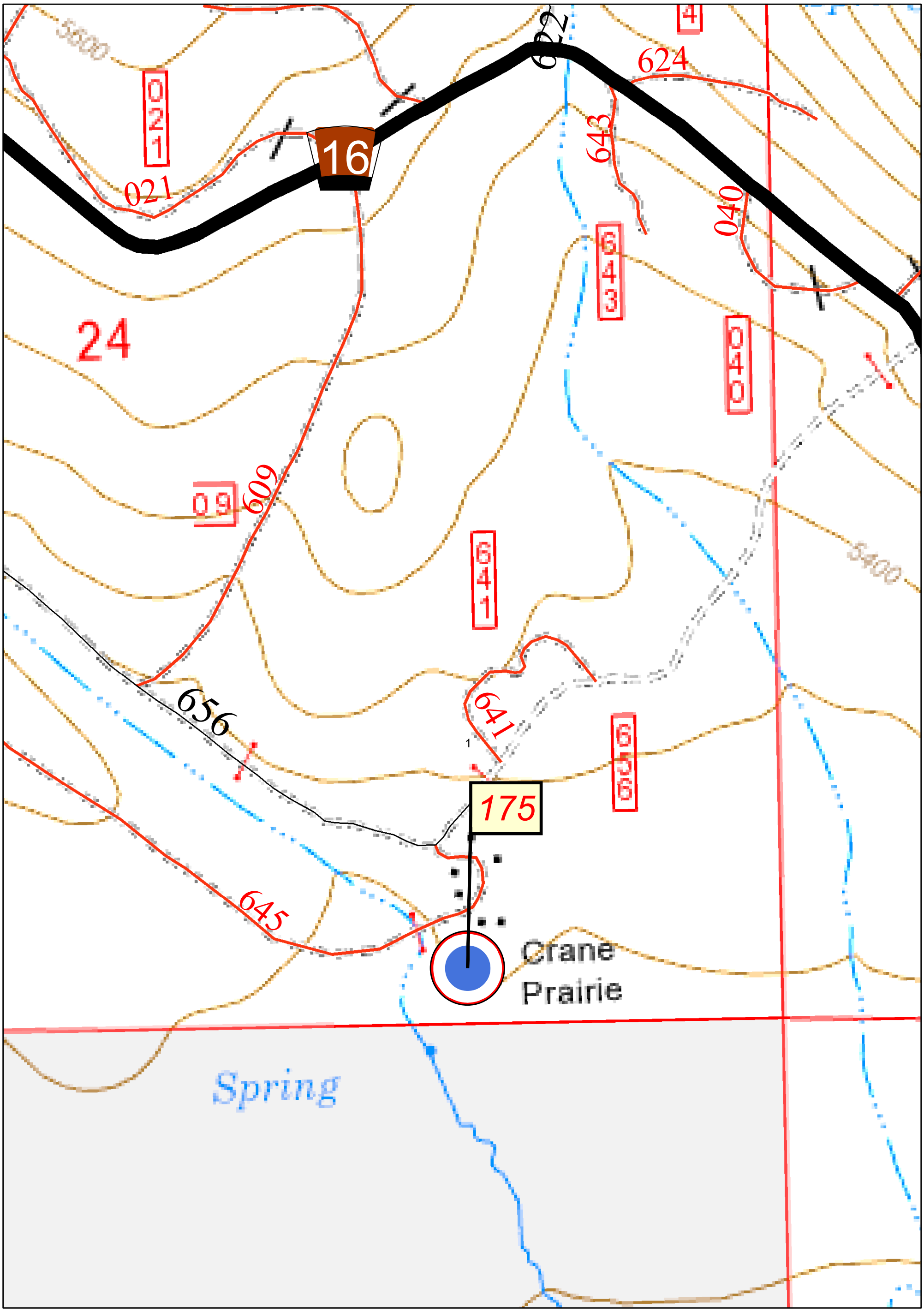

Cow Fire
Division Zone Boundary
Completed Dozer Line
Completed Hand Line
Road as Completed Line
Other
Camp
Dip Site
Drop Point
Repeater
Retardant/Mud Pit
Unimproved Landing Area
Helispot
Sling Site
Water Source
Other

Page 1

Map Date:9/4/2019

N

Div A

1665

5800

710

1

5566

059

060

058

5600

Div M

LITTLE ORANGE

2

16

106

644

812

39

6

811

O R E S T

Hankins

Cow Fire

Division Zone Boundary

Completed Dozer Line

Completed Hand Line

Road as Completed Line

Other

Camp

Dip Site

Drop Point

Unimproved Landing Area

Helispot

Repeater

Retardant/Mud Pit

Sling Site

Water Source

Other

Page 2

Map Date:9/4/2019

N

66

101

101

710

6

16

106

Div M

076

5000

808

644

10

8

Cow Fire

Division Zone Boundary

Completed Dozer Line

Completed Hand Line

Road as Completed Line

Other

Camp

Dip Site

Drop Point

Repeater

Retardant/Mud Pit

Unimproved Landing Area

Helispot

Sling Site

Water Source

Other

Page 3

Map Date:9/4/2019

N

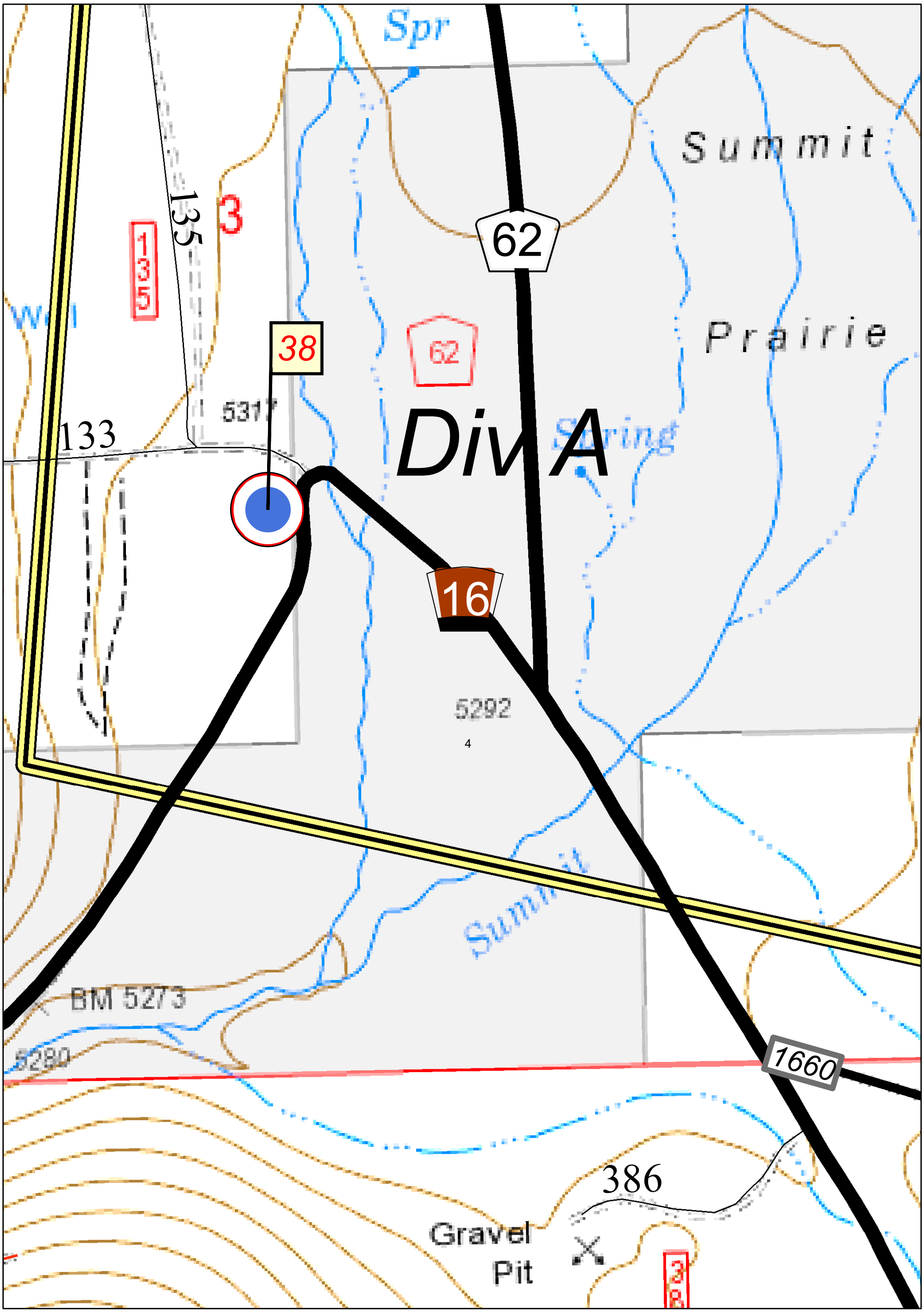

Cow Fire
Division Zone Boundary
Completed Dozer Line
Completed Hand Line
Road as Completed Line
Other
Camp
Dip Site
Drop Point
Repeater
Retardant/Mud Pit
Unimproved Landing Area
Helispot
Sling Site
Water Source
Other

Page 4

Map Date:9/4/2019

N

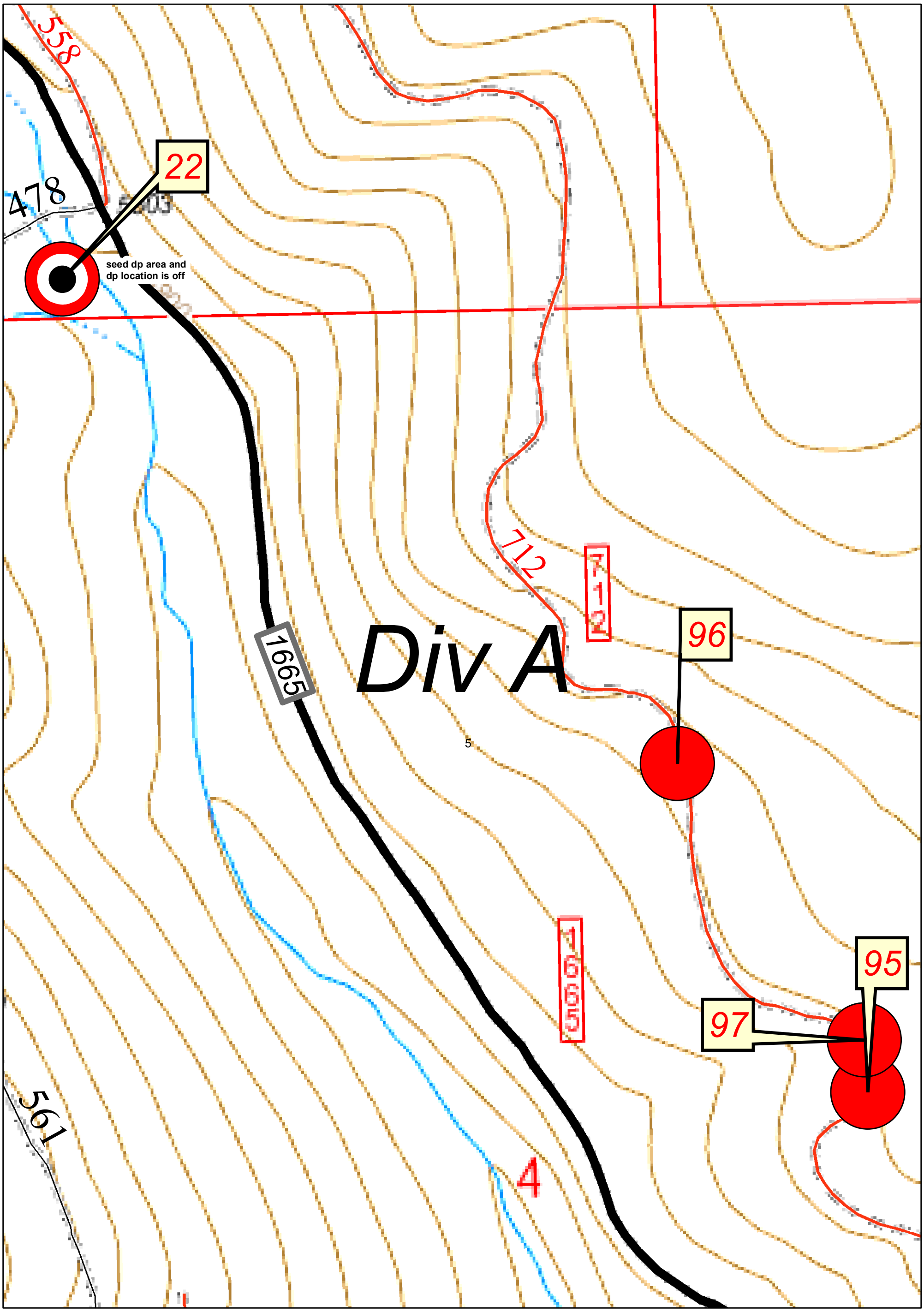

Cow Fire
Division Zone Boundary
Completed Dozer Line
Completed Hand Line
Road as Completed Line
Other
Camp
Dip Site
Drop Point
Unimproved Landing Area
Helispot
Repeater
Retardant/Mud Pit
Sling Site
Water Source
Other

Map Date:9/4/2019

N

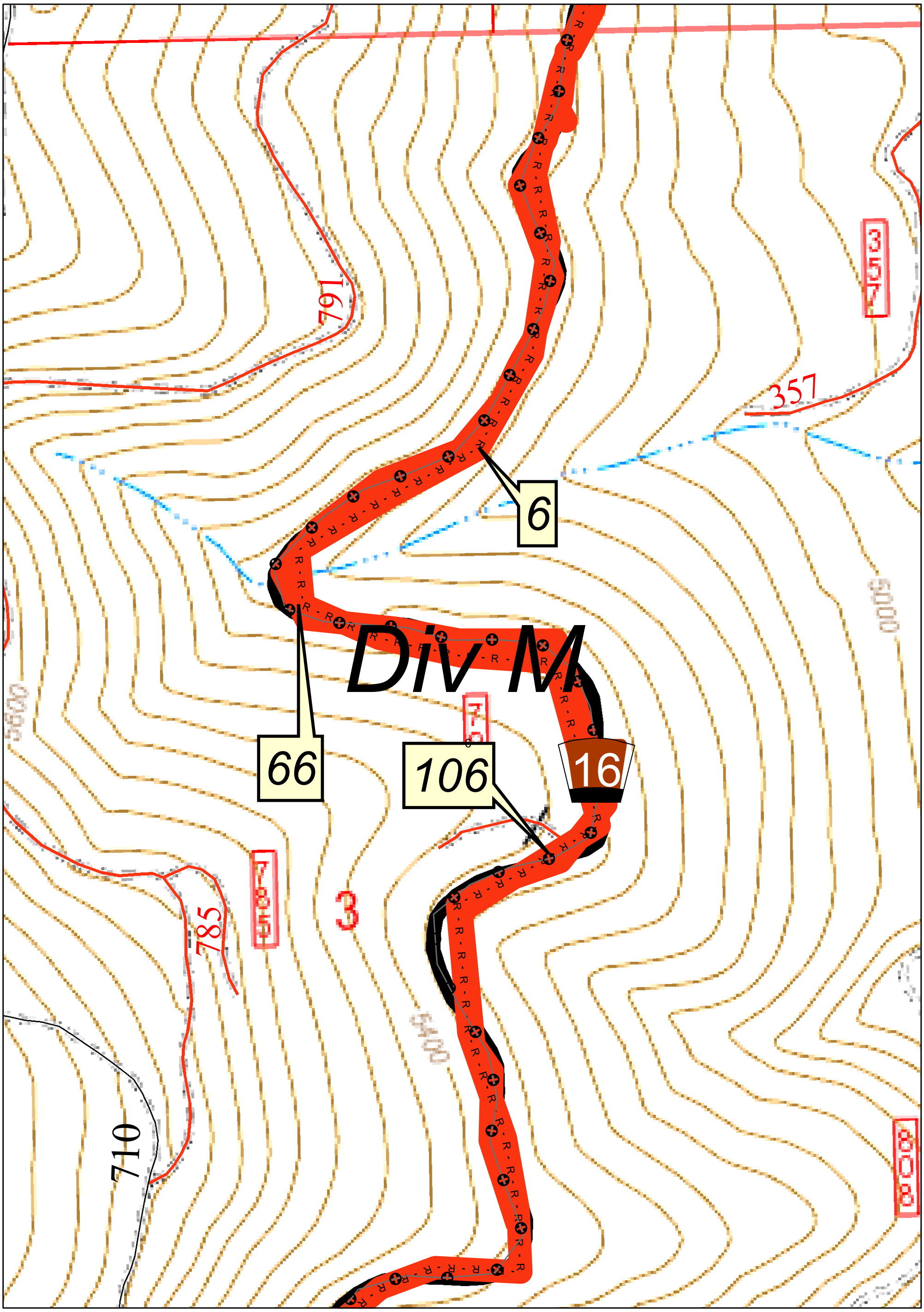

Cow Fire
Division Zone Boundary
Completed Dozer Line
Completed Hand Line
Road as Completed Line
Other
Camp
Dip Site
Drop Point
Unimproved Landing Area
Helispot
Repeater
Retardant/Mud Pit
Sling Site
Water Source
Other

Page 6

Map Date:9/4/2019

N

Div M

35

034

1675

4851

7

153

35

4030

Fork

357

704

704

Cow Fire

Division Zone Boundary

Completed Dozer Line

Completed Hand Line

Road as Completed Line

Other

Camp

Dip Site

Drop Point

Unimproved Landing Area

Helispot

Repeater

Retardant/Mud Pit

Sling Site

Water Source

Other

Page 7

Map Date:9/4/2019

N

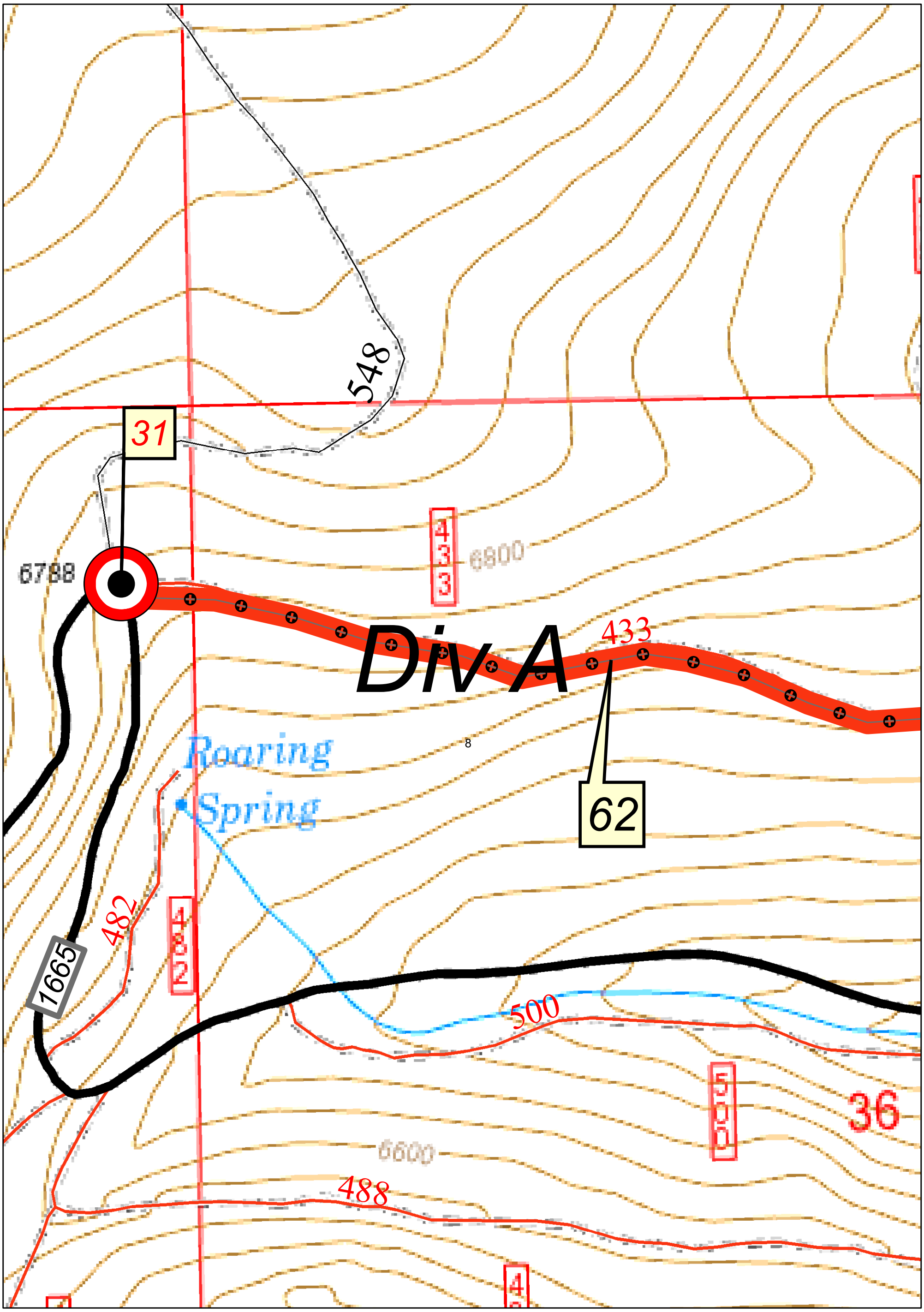

Cow Fire
Division Zone Boundary
Completed Dozer Line
Completed Hand Line
Road as Completed Line
Other
Camp
Dip Site
Drop Point
Unimproved Landing Area
Helispot
Repeater
Retardant/Mud Pit
Sling Site
Water Source
Other

Map Date:9/4/2019

N

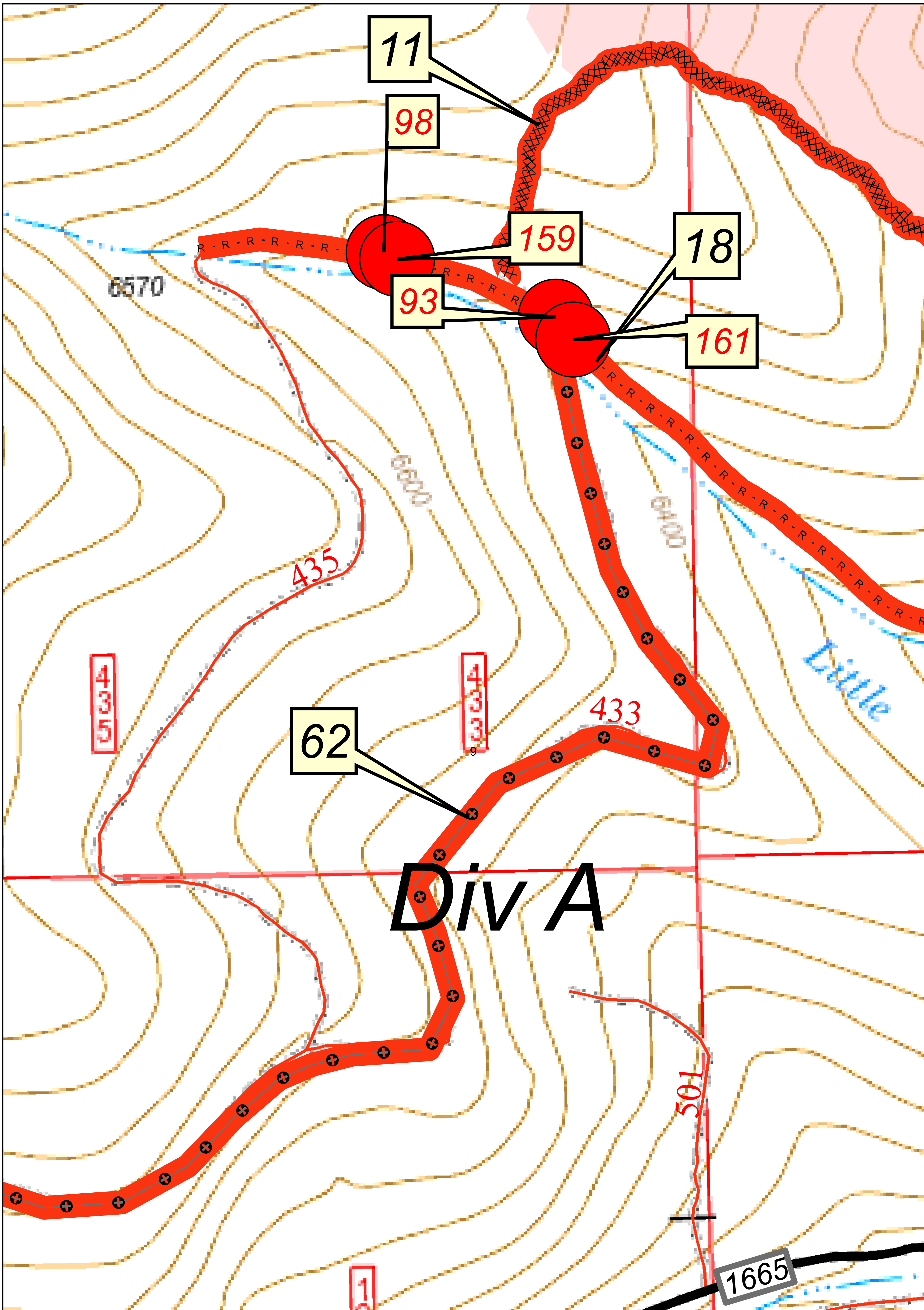

Cow Fire
Division Zone Boundary
Completed Dozer Line
Completed Hand Line
Road as Completed Line
Other
Camp
Dip Site
Drop Point
Unimproved Landing Area
Helispot
Repeater
Retardant/Mud Pit
Sling Site
Water Source
Other

N

Page 9

Map Date:9/4/2019

80

11

18

94

Div A

1665

433

6200

500

32

517

500

550

550

478

10

Cow Fire

Division Zone Boundary

Completed Dozer Line

Completed Hand Line

Road as Completed Line

Other

Camp

Dip Site

Drop Point

Unimproved Landing Area

Helispot

Repeater

Retardant/Mud Pit

Sling Site

Water Source

Other

Map Date:9/4/2019

N

Div A

142
165
170
11
160
91
166
99
162
82
78
167
18
80
6200
11

Cow Fire
Division Zone Boundary
Completed Dozer Line
Completed Hand Line
Road as Completed Line
Other
Camp
Dip Site
Drop Point
Unimproved Landing Area
Helispot
Repeater
Retardant/Mud Pit
Sling Site
Water Source
Other

Map Date:9/4/2019

N

Div M

65
78
17
11
168
10
129
10
89
130
80
164
32
14
87
remove burms, remove concentrated slash from beneath Ponderosa, leave smaller beneath fir. scatter slash from piles across parking area. area needs needed- J Henning
it's on top of a ridge, too big to scatter without equipment - READ Henning
169
112
57
86
34
50
712
27
43
12
28
712
558
33
252
1665

Div A

Cow Fire
Division Zone Boundary
Completed Dozer Line
Completed Hand Line
Road as Completed Line
Other
Camp
Dip Site
Drop Point
Unimproved Landing Area
Helispot
Repeater
Retardant/Mud Pit
Sling Site
Water Source
Other

Map Date:9/4/2019

N

27
60
34
128
85
36
10
63
33
27
Div M
40
710
6000
28
64
53
621
13
Div A
6223
6200
34
51
56
712
663
58
Cow Fire
Division Zone Boundary
Completed Dozer Line
Completed Hand Line
Road as Completed Line
Other
Camp
Dip Site
Drop Point
Unimproved Landing Area
Helispot
Repeater
Retardant/Mud Pit
Sling Site
Water Source
Other
Page 13
Map Date:9/4/2019
N

Div M

99
768
119
5600
27
14
762
16
92
13
49
8
12
50
46
85
10
34
60
128
3
47
29
51
48
52
59
61
746
Cow Fire
Division Zone Boundary
Completed Dozer Line
Completed Hand Line
Road as Completed Line
Other
Camp
Dip Site
Drop Point
Unimproved Landing Area
Helispot
Repeater
Retardant/Mud Pit
Sling Site
Water Source
Other
Page 14
Map Date:9/4/2019
N

Div M

763
105
732
199
1-99
5090
791
1-96
51
16
6
79-
15
106
7-64
764
710
5400
163
66
5722
635
66

Cow Fire
Division Zone Boundary
Completed Dozer Line
Completed Hand Line
Road as Completed Line
Other
Camp
Dip Site
Drop Point
Repeater
Retardant/Mud Pit
Unimproved Landing Area
Helispot
Sling Site
Water Source
Other

Map Date:9/4/2019

N

ELK CREEK
CAMPGROUND

Div M

15

46

13

105

16

6

1675

5014

5400

5000

746

763

800

801

Cow Fire
Division Zone Boundary
Completed Dozer Line
Completed Hand Line
Road as Completed Line
Other
Camp
Dip Site
Drop Point
Helispot
Repeater
Unimproved Landing Area
Retardant/Mud Pit
Sling Site
Water Source
Other

Map Date:9/4/2019

N

Div M

tank location

Cow Fire
Division Zone Boundary
Completed Dozer Line
Completed Hand Line
Road as Completed Line
Other
Camp
Dip Site
Drop Point
Unimproved Landing Area
Helispot
Repeater
Retardant/Mud Pit
Sling Site
Water Source
Other

Map Date:9/4/2019

N

No Division Zone

Div M

16
33
94
6
119
118
99
16
105
15
22
18
529
768
5400
5033
6600
Elk
ELK CREEK
CAMPGROUND

Cow Fire
Division Zone Boundary
Completed Dozer Line
Completed Hand Line
Road as Completed Line
Other
Camp
Dip Site
Drop Point
Unimproved Landing Area
Helispot
Repeater
Retardant/Mud Pit
Sling Site
Water Source
Other

Page 18

Map Date:9/4/2019

N

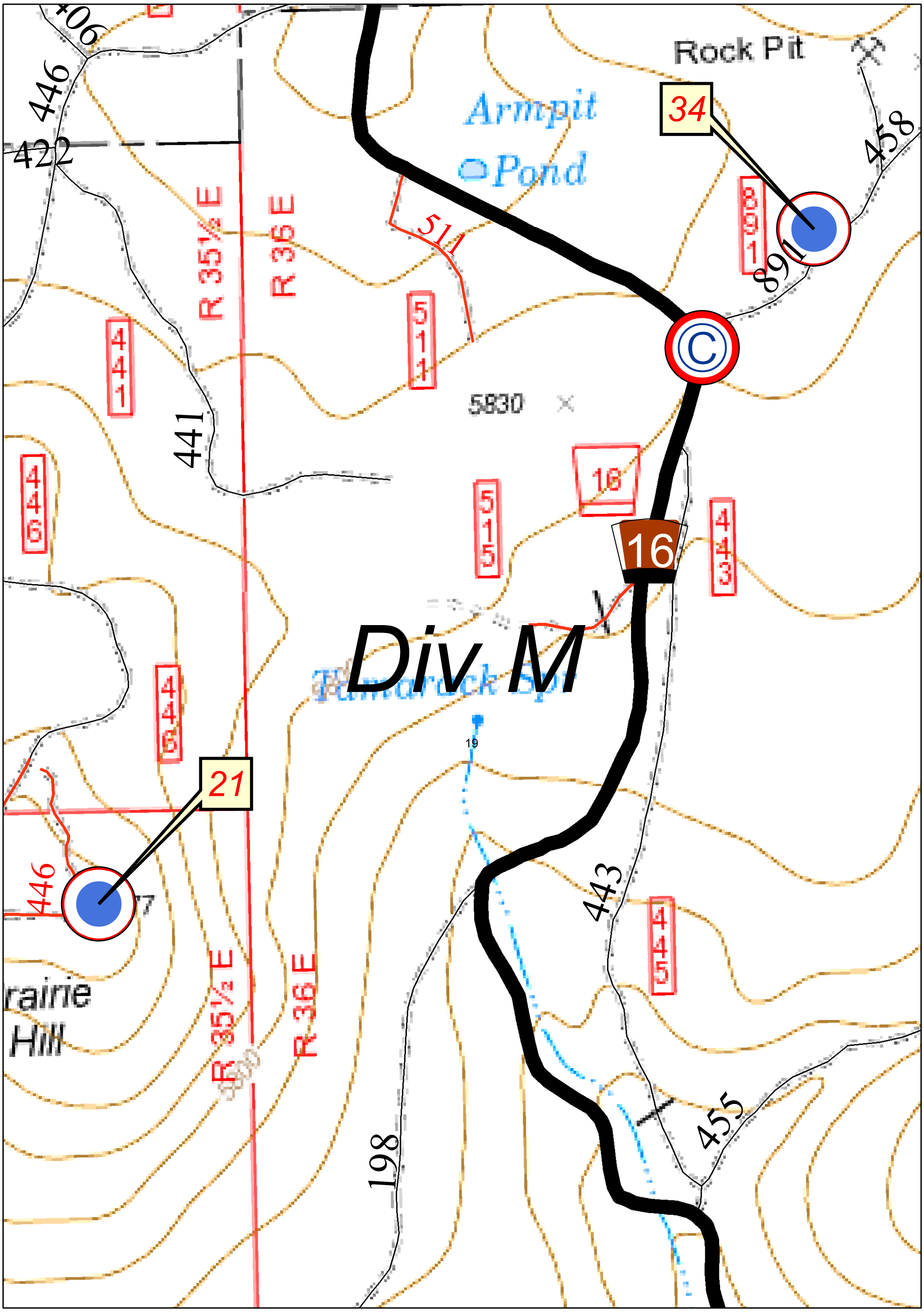
Rock Pit
Armpit
Pond
34
458
R 35½ E
R 36 E
511
5830
16
Div M
Tamarack Spr
21
446
443
455
198
Cow Fire
Division Zone Boundary
Completed Dozer Line
Completed Hand Line
Road as Completed Line
Other
Camp
Dip Site
Drop Point
Repeater
Retardant/Mud Pit
Unimproved Landing Area
Helispot
Sling Site
Water Source
Other
Page 19
Map Date:9/4/2019
N

Div M

103
44
23
1
43
40
21
41
39
171
45
24
173
17
19
111
156
6
94
33
16

Cow Fire
Division Zone Boundary
Completed Dozer Line
Completed Hand Line
Road as Completed Line
Other
Camp
Dip Site
Drop Point
Repeater
Retardant/Mud Pit
Unimproved Landing Area
Helispot
Sling Site
Water Source
Other

Page 20

Map Date:9/4/2019

N

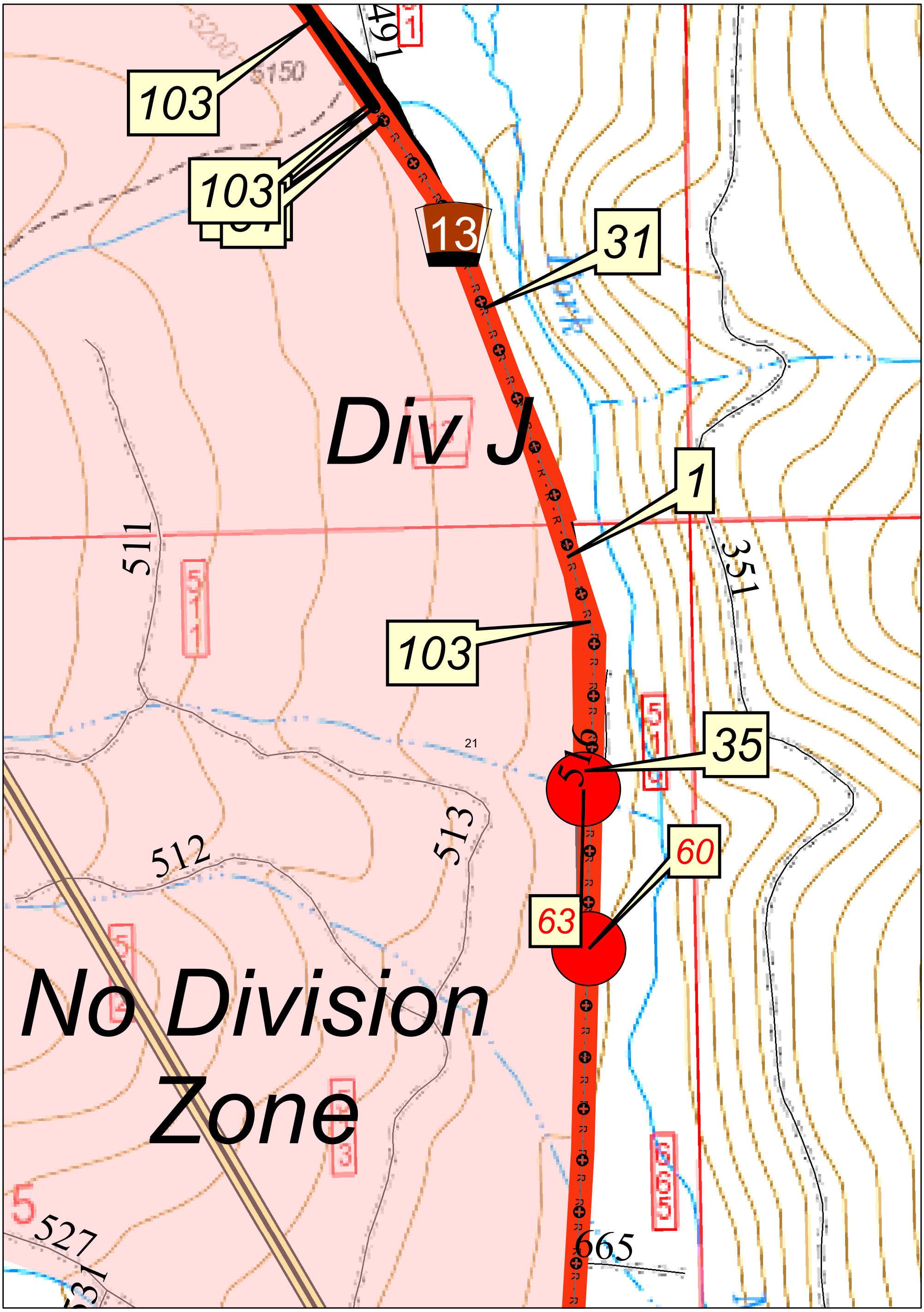

Cow Fire
Division Zone Boundary
Completed Dozer Line
Completed Hand Line
Road as Completed Line
Other
Camp
Dip Site
Drop Point
Repeater
Retardant/Mud Pit
Unimproved Landing Area
Helispot
Sling Site
Water Source
Other

Map Date:9/4/2019

N

Little

Div G

7535

22

Div A

Cow Fire

Division Zone Boundary

Completed Dozer Line

Completed Hand Line

Road as Completed Line

Other

Camp

Dip Site

Drop Point

Unimproved Landing Area

Helispot

Repeater

Retardant/Mud Pit

Sling Site

Water Source

Other

Page 22

Map Date:9/4/2019

N

19

7505

7000

Div G

23

12

Div A

Cow Fire

Division Zone Boundary

Completed Dozer Line

Completed Hand Line

Road as Completed Line

Other

Camp

Dip Site

Drop Point

Unimproved Landing Area

Helispot

Repeater

Retardant/Mud Pit

Sling Site

Water Source

Other

Page 23

Map Date:9/4/2019

N

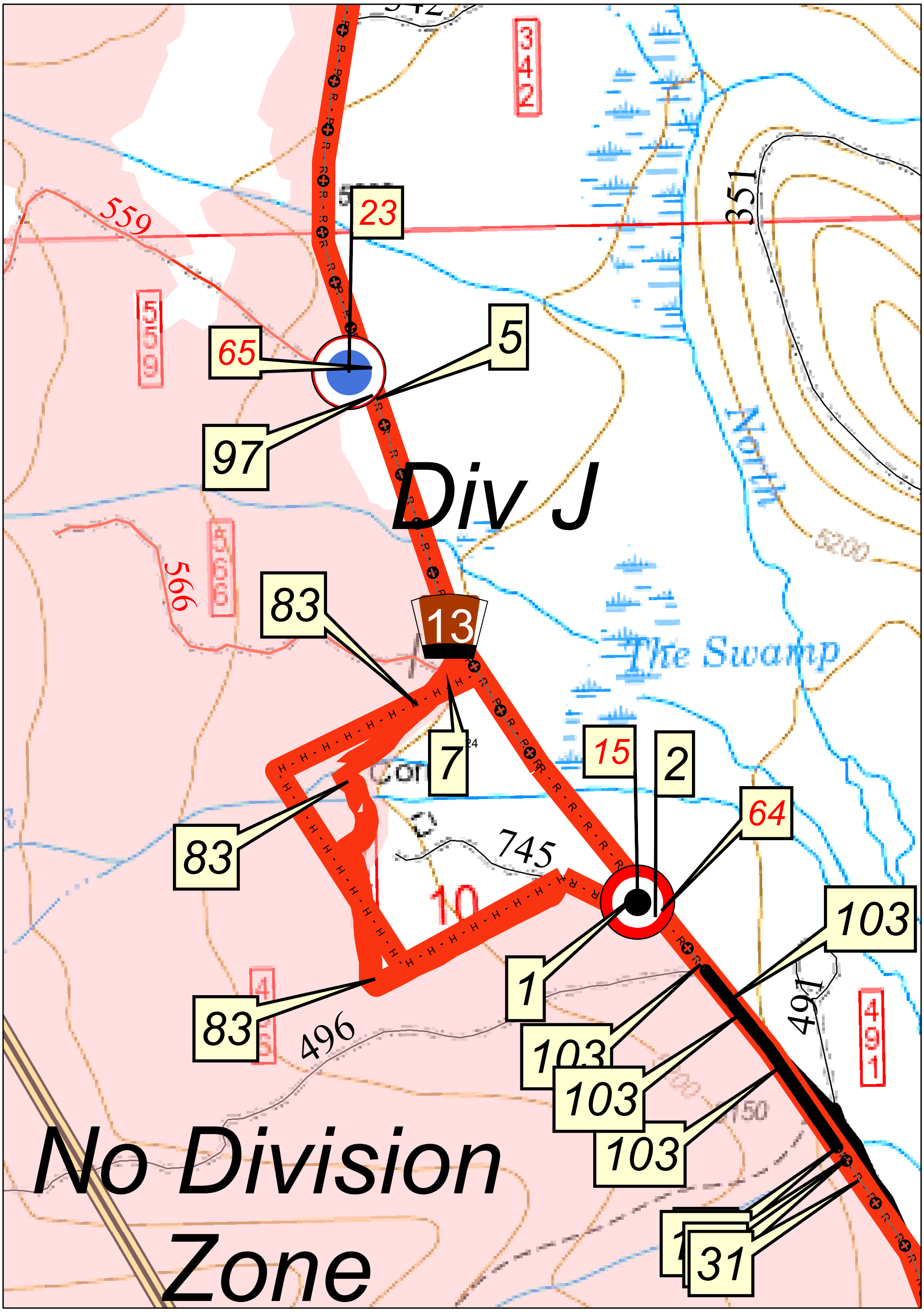

Cow Fire
Division Zone Boundary
Completed Dozer Line
Completed Hand Line
Road as Completed Line
Other
Camp
Dip Site
Drop Point
Repeater
Retardant/Mud Pit
Unimproved Landing Area
Helispot
Sling Site
Water Source
Other

Map Date:9/4/2019

N

140
139
133
140
141
30
174
134
96
Div J
5
97
13
23
65
339
338
334
342
559
547
25
4
3

Cow Fire
Division Zone Boundary
Completed Dozer Line
Completed Hand Line
Road as Completed Line
Other
Camp
Dip Site
Drop Point
Unimproved Landing Area
Helispot
Repeater
Retardant/Mud Pit
Sling Site
Water Source
Other

Map Date:9/4/2019

N

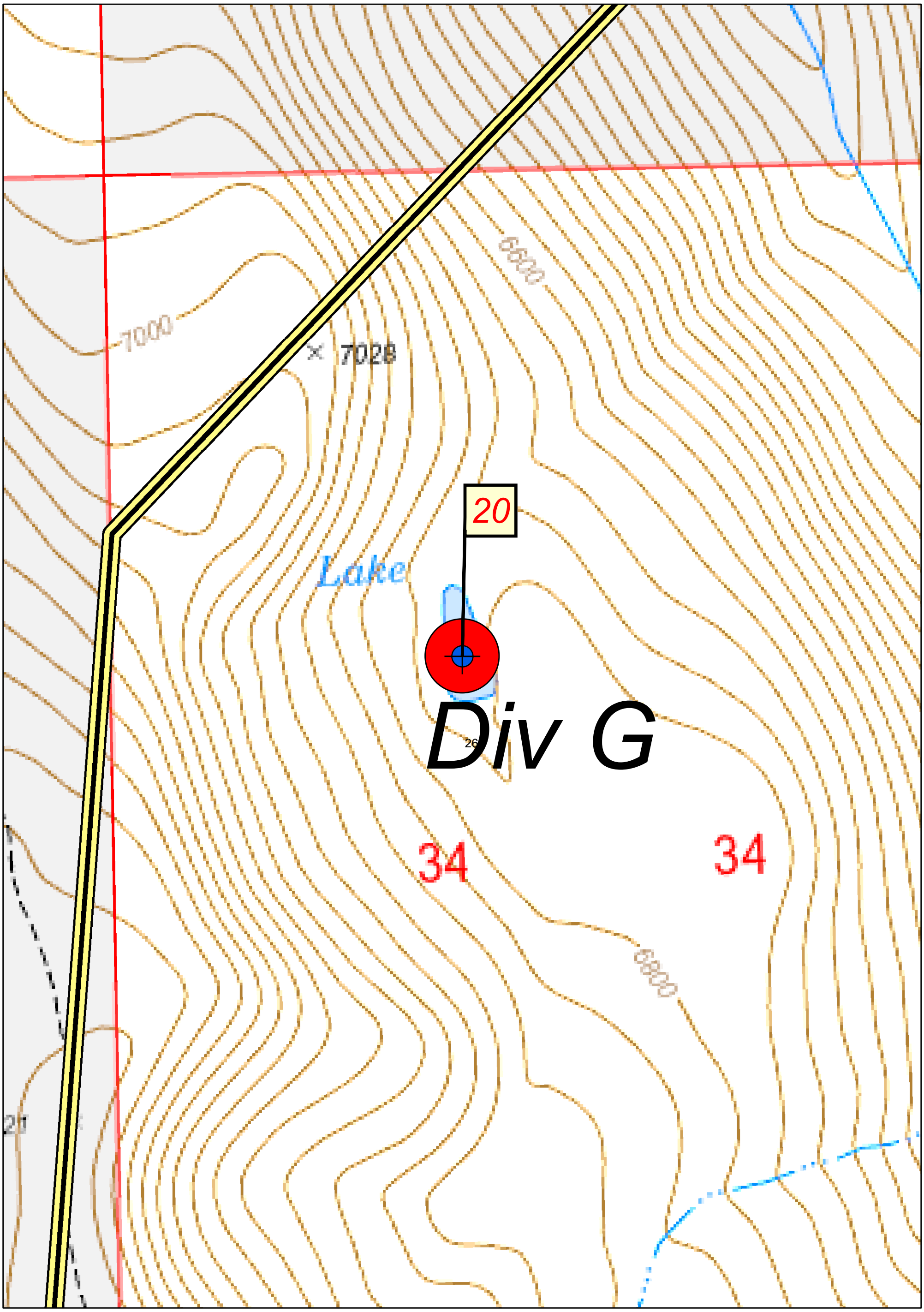

Cow Fire

Division Zone Boundary

Completed Dozer Line

Completed Hand Line

Road as Completed Line

Other

Camp

Dip Site

Drop Point

Unimproved Landing Area

Helispot

Repeater

Retardant/Mud Pit

Sling Site

Water Source

Other

Map Date:9/4/2019

N

Div G

HORSESHOE

6585

363

328

32

9

27

42

122

47

120

123

325

325

Map Date:9/4/2019

Cow Fire

Division Zone Boundary

Completed Dozer Line

Completed Hand Line

Road as Completed Line

Other

Camp

Dip Site

Drop Point

Unimproved Landing Area

Helispot

Repeater

Retardant/Mud Pit

Sling Site

Water Source

Other

N

Creek

TRAIL

Creek

Creek

Div G

28

2

49

20

48

47

123

22

26

328

325

324

6230

Cow Fire

Division Zone Boundary

Completed Dozer Line

Completed Hand Line

Road as Completed Line

Other

Camp

Dip Site

Drop Point

Unimproved Landing Area

Helispot

Repeater

Retardant/Mud Pit

Sling Site

Water Source

Other

Page 28

Map Date:9/4/2019

N

69
66
108
3
1
153
68
61
49
3
27
2
13
100
4
32
59
107
58
67
96
5
Div G
Div J
325
321
324
334
4253
33
29
Cow Fire
Division Zone Boundary
Completed Dozer Line
Completed Hand Line
Road as Completed Line
Other
Camp
Dip Site
Drop Point
Unimproved Landing Area
Helispot
Repeater
Retardant/Mud Pit
Sling Site
Water Source
Other
Page 29
Map Date:9/4/2019
N

901

321

N33

34

1370

Div J

4

30

18

32

13

032

5700

334

154

5

336

96

136

339

140

30

Cow Fire

Division Zone Boundary

Completed Dozer Line

Completed Hand Line

Road as Completed Line

Other

Camp

Dip Site

Drop Point

Unimproved Landing Area

Helispot

Repeater

Retardant/Mud Pit

Sling Site

Water Source

Other

Page 30

Map Date:9/4/2019

N

Div J

Contingency

111

108

261

28

93

112

107

62

518

172

121

110

103

1370

520

28

3

31

13

104

105

104

69

102

153

Div G

66

49

68

108

3

27

4

Cow Fire

Division Zone Boundary

Completed Dozer Line

Completed Hand Line

Road as Completed Line

Other

Camp

Dip Site

Drop Point

Repeater

Retardant/Mud Pit

Unimproved Landing Area

Helispot

Sling Site

Water Source

Other

Map Date:9/4/2019

N

Div J

109

5700

292

261

13

13

426

3

121

101

101

106

32

Contingency

93

108

111

Div G

Cow Fire

Division Zone Boundary

Completed Dozer Line

Completed Hand Line

Road as Completed Line

Other

Camp

Dip Site

Drop Point

Unimproved Landing Area

Helispot

Repeater

Retardant/Mud Pit

Sling Site

Water Source

Other

Page 32

Map Date:9/4/2019

N

Springs

6800

7000

7400

33

Table Rock

Lookout

815

1370

Cow Fire

Division Zone Boundary

Completed Dozer Line

Completed Hand Line

Road as Completed Line

Other

Camp

Dip Site

Drop Point

Unimproved Landing Area

Helispot

Repeater

Retardant/Mud Pit

Sling Site

Water Source

Other

Page 33

Map Date:9/4/2019

N

Contingency

13
244
268
6042
36
8
29
420
100
3
121
34
109
110
261
260
109
102
426

Cow Fire
Division Zone Boundary
Completed Dozer Line
Completed Hand Line
Road as Completed Line
Other
Camp
Dip Site
Drop Point
Repeater
Retardant/Mud Pit
Unimproved Landing Area
Helispot
Sling Site
Water Source
Other

Map Date:9/4/2019

N