
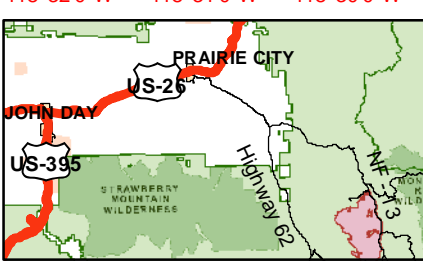
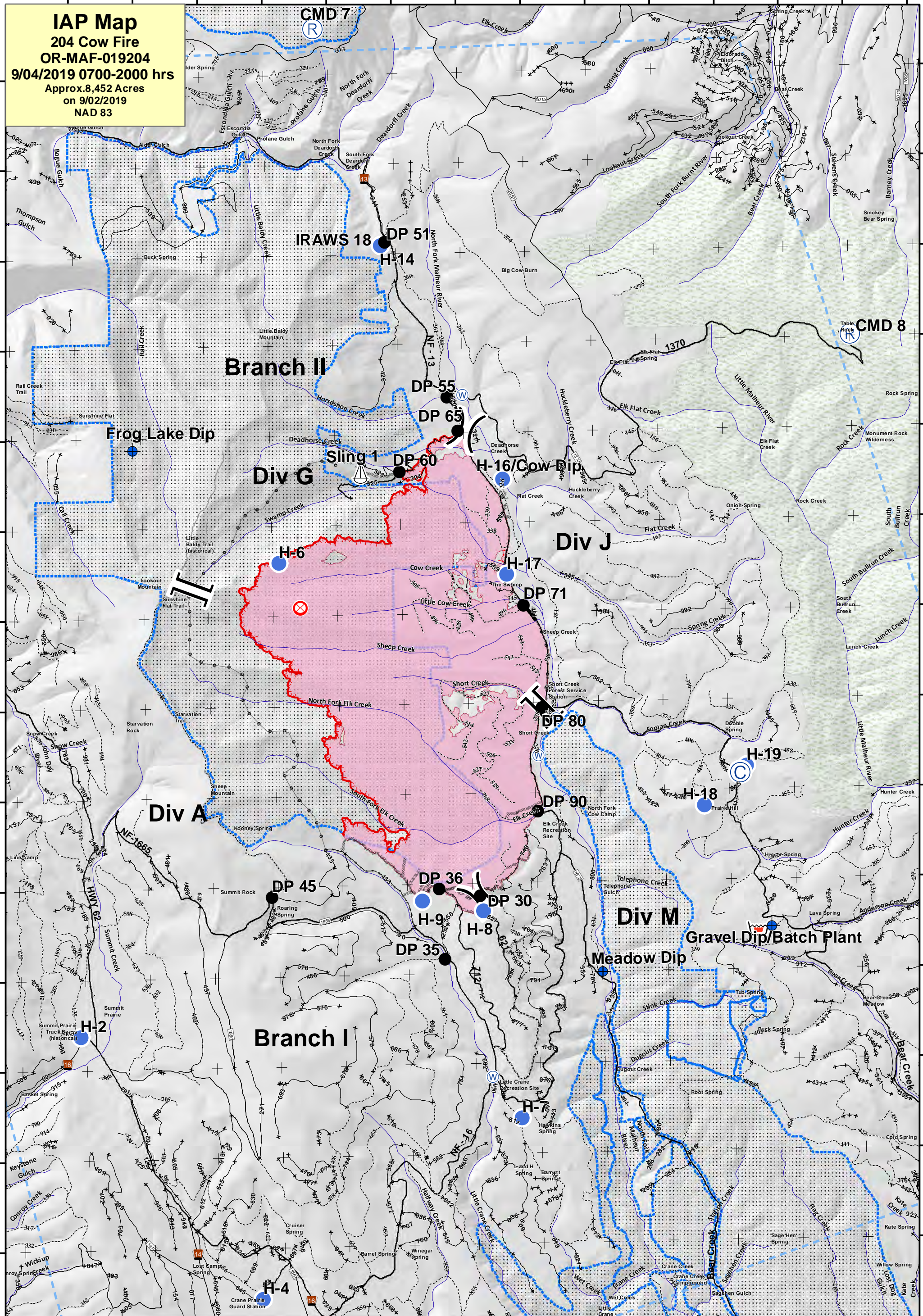


**IAP Map**  
**204 Cow Fire**  
**OR-MAF-019204**  
**9/04/2019 0700-2000 hrs**  
 Approx. 8,452 Acres  
 on 9/02/2019  
 NAD 83



Camp	Fire Origin	Retardant/Mud Pit	Division Break	Major Road	R - Road as Completed Line
Dip Site	Helispot	Sling Site	Branch Break	Local Road	Active Burnout
Drop Point	Repeater	Water Source	Wilderness	Closed Road	Completed Burnout
			Roadless Area	Streams	Natural Fuel Break
			Uncontrolled Fire Edge	Completed Dozer Line	H - Completed Hand Line