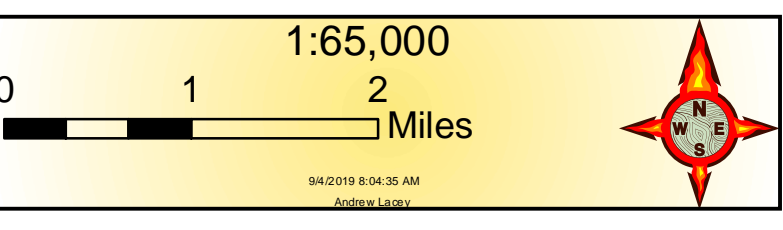
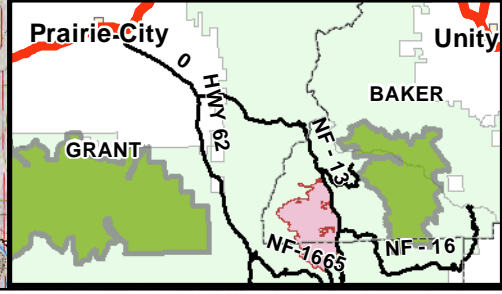
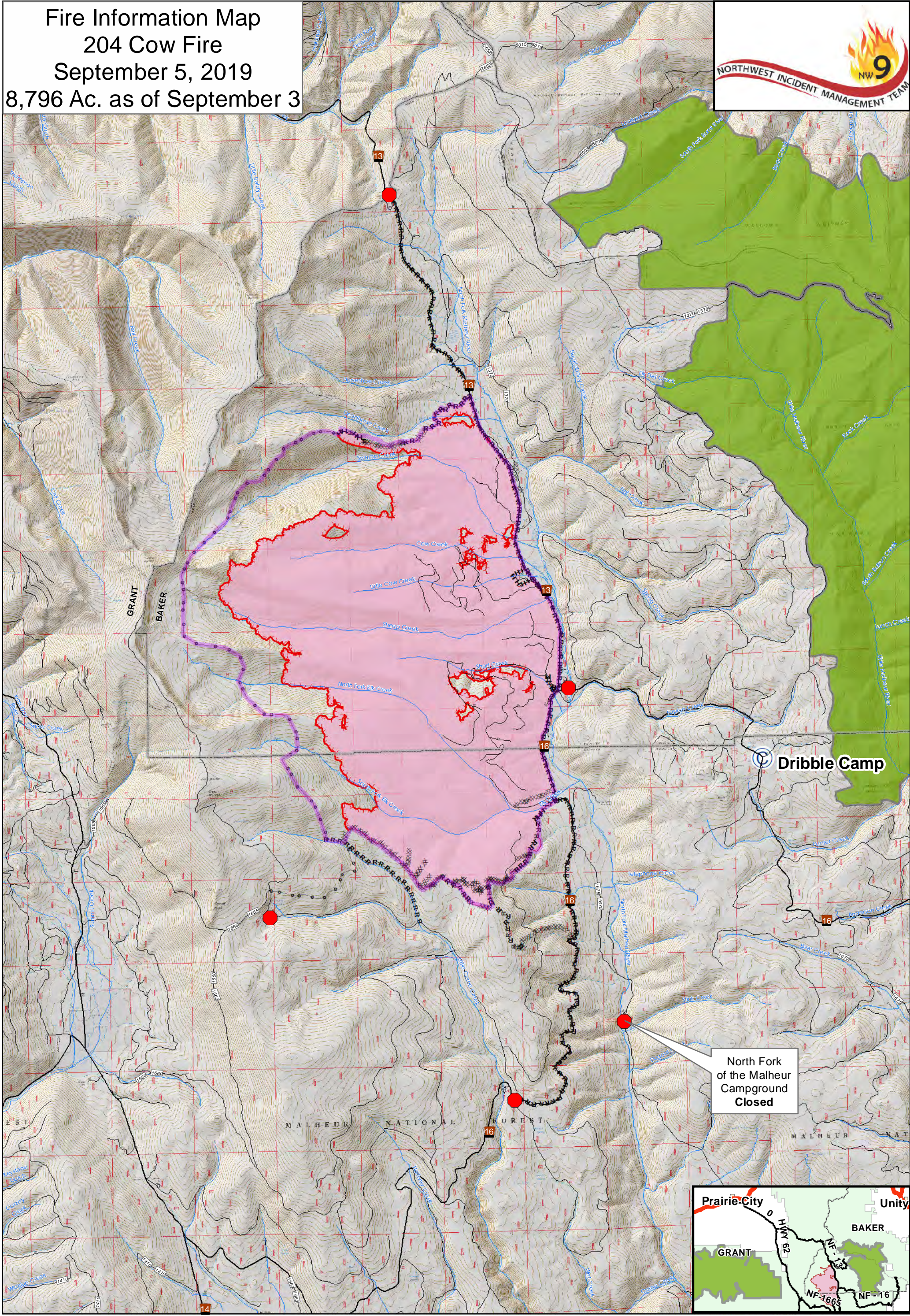


Fire Information Map

204 Cow Fire

September 5, 2019

8,796 Ac. as of September 3



Legend			
● Closure_Points	— Streams	⊙ Fire Camp	H · H Completed Hand Line
— Primary Containment	— County Line	┌ Uncontrolled Fire Edge	R · R Road as Completed Line
■ Wildfire Daily Fire Perimeter	■ Wilderness	xxxxx Completed Dozer Line	⊕ ⊕ Natural Fuel Break
— Major Road			