
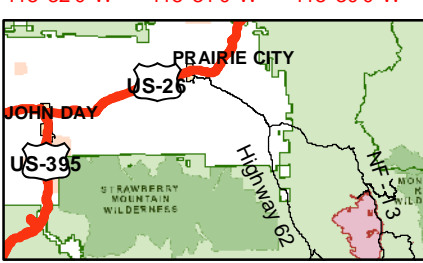
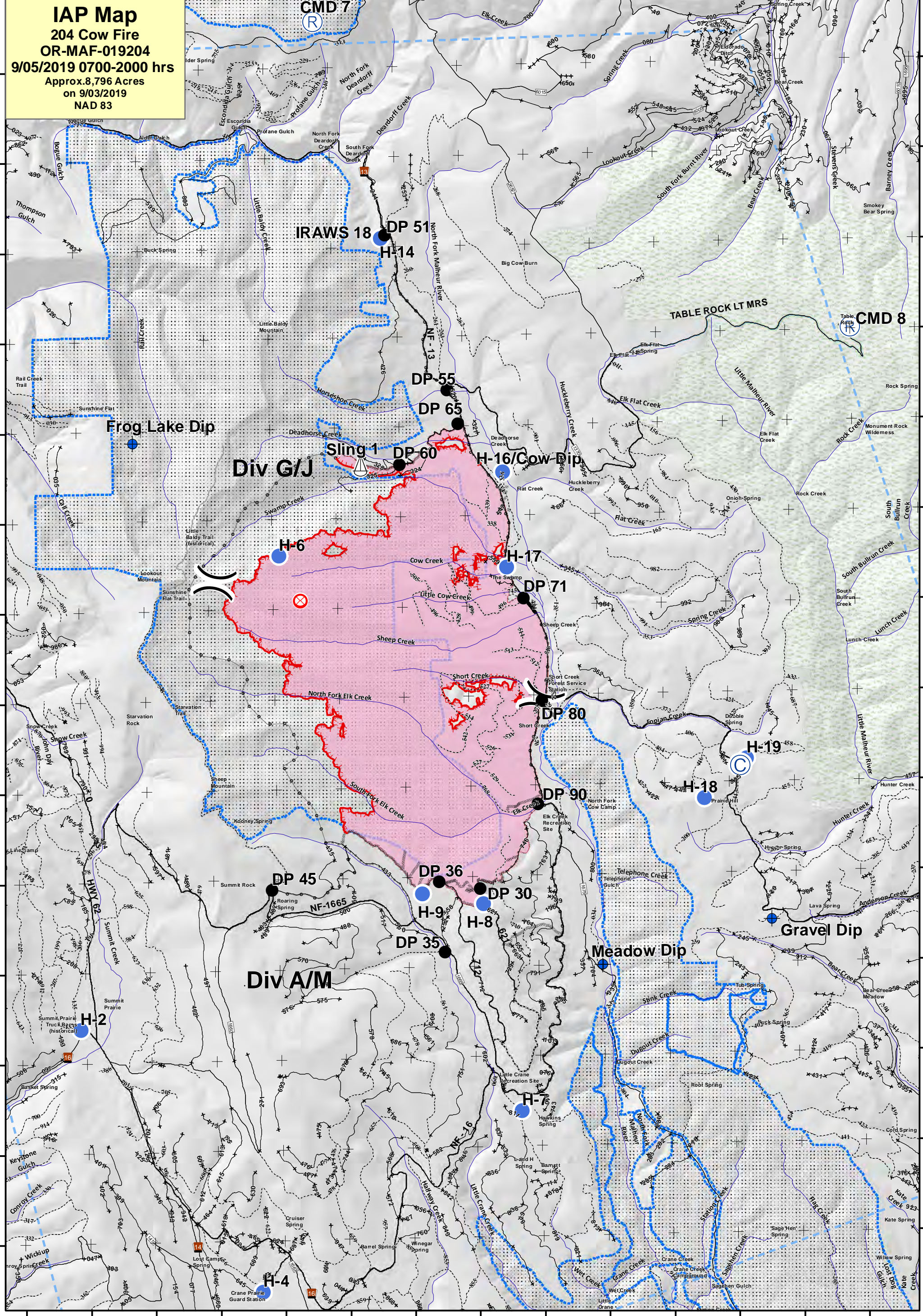


IAP Map
204 Cow Fire
OR-MAF-019204
9/05/2019 0700-2000 hrs
 Approx. 8,796 Acres
 on 9/03/2019
 NAD 83



Camp	Fire Origin	Sling Site	Streams	Uncontrolled Fire Edge	R - Road as Completed Line
Dip Site	Helispot	Water Source	Major Road	XXXX Completed Dozer Line	Completed Burnout
Drop Point	Repeater	Division Break	Local Road	Closed Road	Wilderness
			Roadless Area	Natural Fuel Break	