





117°30'W 117°29'W 117°28'W 117°27'W 117°26'W 117°25'W 117°24'W 117°23'W 117°22'W 117°21'W



Infrared Map
8/30/2019
Granite_Gulch Fire
OR-WWF-0006098

Imagery Date:
08/29/2019 1912hrs PDT
Interpreted Acres: 5,264

45°11'N
45°11'N
45°10'N
45°8'N

45°11'N
45°11'N
45°10'N
45°8'N

-  20190829_1912_Granite_Gulch_HeatPerimeter
-  20190829_1912_Granite_Gulch_IntenseHeat
-  20190829_1912_Granite_Gulch_ScatteredHeat
-  20190829_1912_Granite_Gulch_IsolatedHeat
-  20190829_1912_Clouds



WGS84 UTM Zone 11 IRIN: Mark_Grupe@nps.gov 8/29/2019 8:52:02 PM Granite_Gulch_IR_Map.MXD

117°30'W 117°29'W 117°28'W 117°27'W 117°26'W 117°25'W 117°24'W 117°23'W 117°22'W 117°21'W