




Mud Creek IR Map

OR-BUD-009115

Thursday, 12 Sept 2019, 1230 hrs

218 Interpreted Acres



-  Burn Perimeter
-  Scattered Heat
-  Isolated Heat

Projection: WGS 84

Scale: 1:6,000

IRIN: Dan Melody

fire@owyheear.com

Produced by Owyhee Air Research, Inc.

