
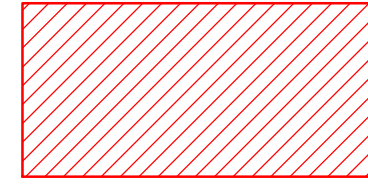




**Legend**

-  Heat Perimeter
-  Intense Heat
-  Scattered Heat
-  Isolated Heat

WGS 84  
Map Produced 08/02/19 0200 PST

**PANTHER GULCH FIRE IR MAP**

Infrared Interpretation  
Date of Imagery: 08/01/2019 1930 PST  
Interpreted Size: 89 Acres

