
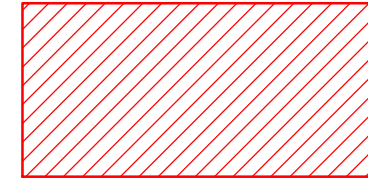




**Legend**

-  **Heat Perimeter**
-  **Intense Heat**
-  **Scattered Heat**
-  **Isolated Heat**

WGS 84  
Map Produced 08/02/19 0200 PST

**PANTHER GULCH FIRE IR MAP**

Infrared Interpretation  
Date of Imagery: 08/01/2019 1930 PST  
Interpreted Size: 89 Acres