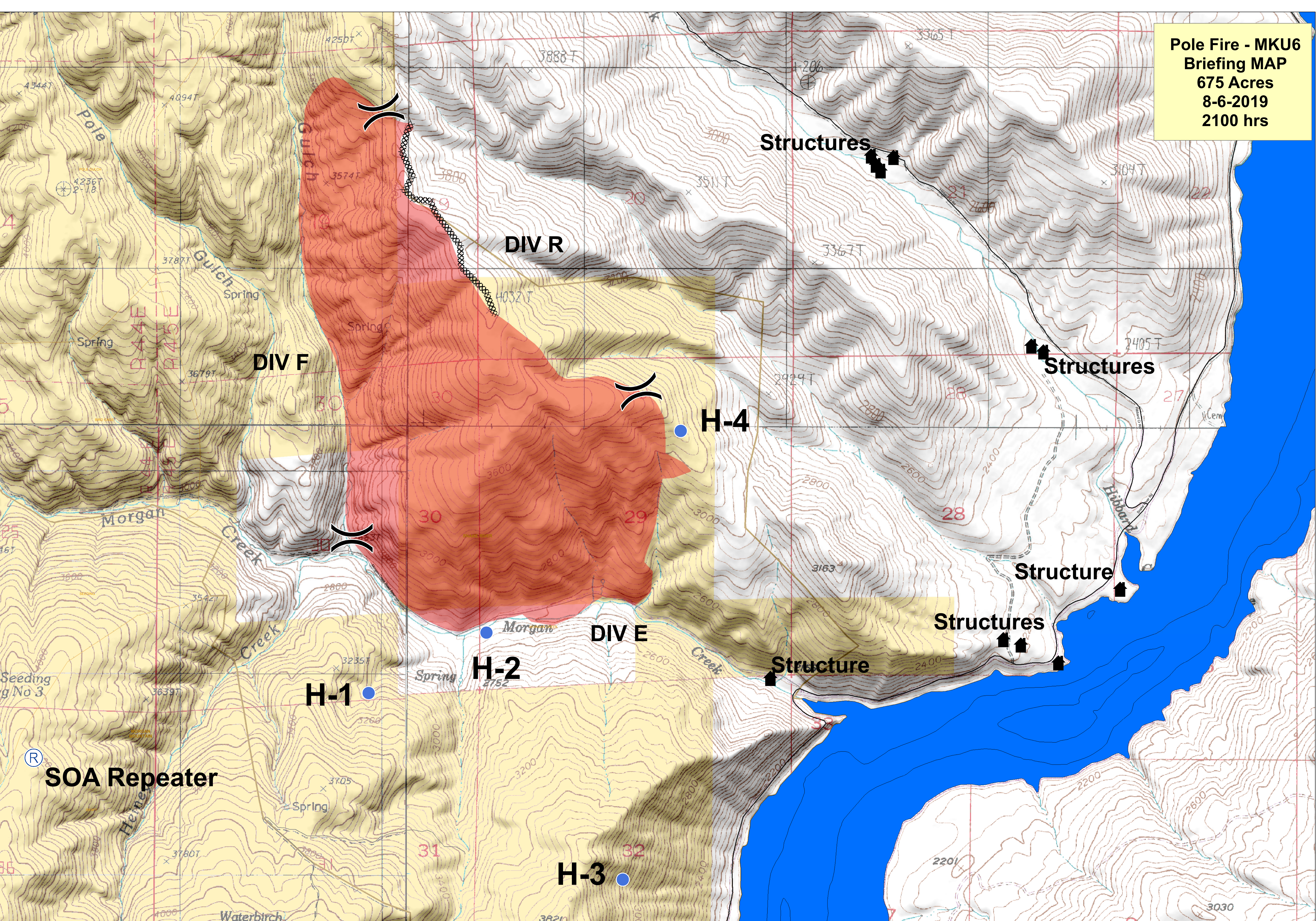





**Pole Fire - MKU6**  
**Briefing MAP**  
**675 Acres**  
**8-6-2019**  
**2100 hrs**



- Helispot
- R Repeater
- ) Division Break
- Completed Dozer Line
- Pole Fire
- County route
- Bureau of Land Management
- Bureau of Land Management
- Private



U.S. Department of Interior  
 Bureau of Land Management  
  
 Vale District  
 8/6/2019

No warranty is made by the Bureau of Land Management as to the accuracy, reliability, or completeness of these data of individual or aggregate use with other data. Original data were compiled from various sources. This information may not meet National Map Accuracy Standards. This product was developed through digital means and may be updated without notification.