












**Pole Fire
MKU6
August 8, 2019 Day
Operational Period**

**Approx 675 ac
8-7-2019
1700 hrs**

**Incident Action
Plan Map**

-  Helispot
-  Repeater
-  Structure
-  Division Break
-  Completed Dozer Line
-  Pole Fire
-  County route
-  Bureau of Land Management
-  Bureau of Land Management Private

0 0.1 0.2 0.4 Miles



U.S. Department of Interior
Bureau of Land Management

Vale District
8/7/2019

No warranty is made by the Bureau of Land Management as to the accuracy, reliability, or completeness of these data of individual or aggregate use with other data. Original data were compiled from various sources. This information may not meet National Map Accuracy Standards. This product was developed through digital means and may be updated without notification.

