







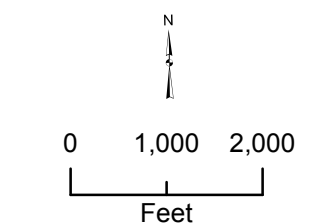
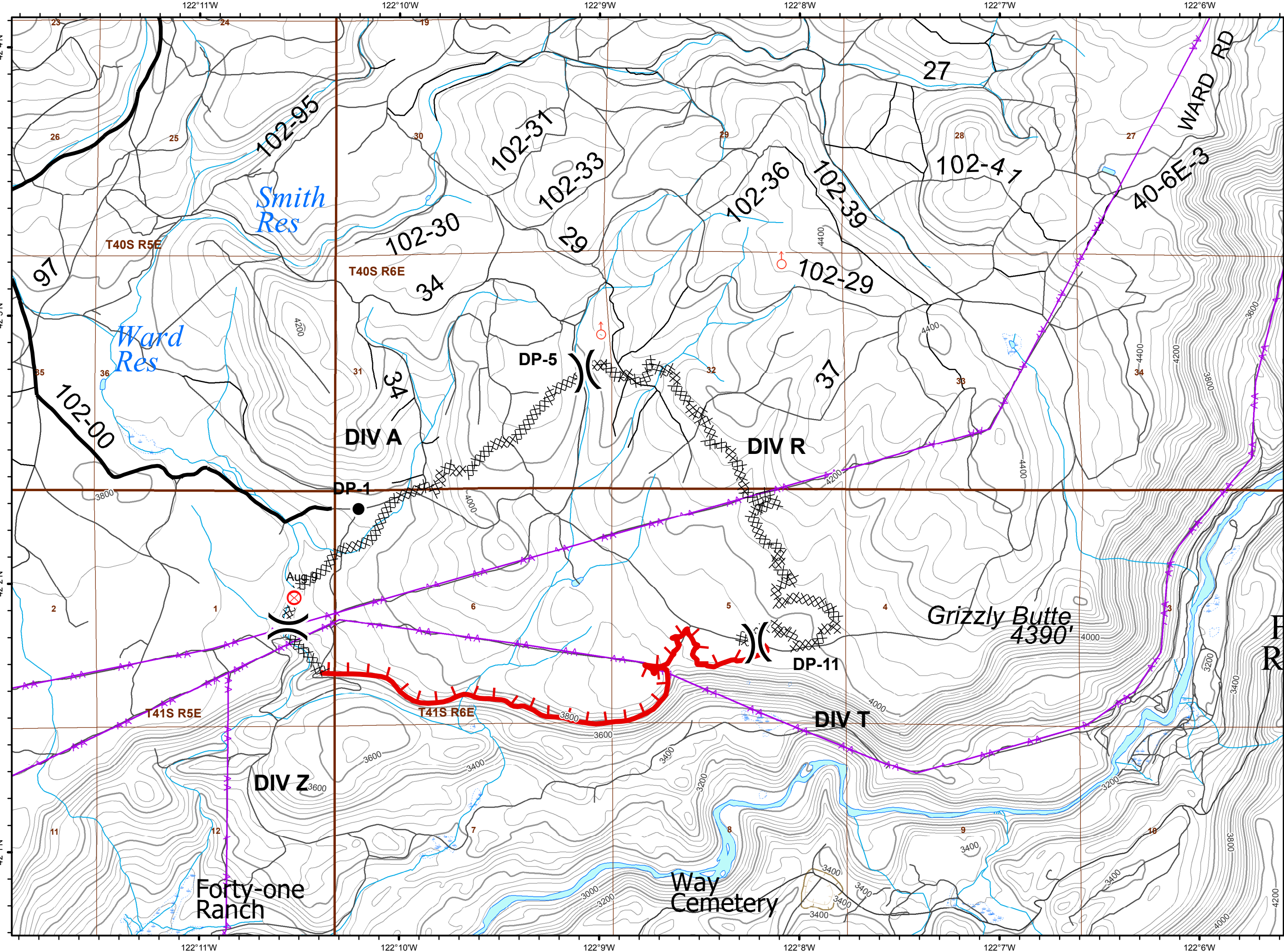


**Ward Fire**  
 OR981S 000243  
 Aug 11, 2019 Day Shift  
 Perimeter from GPS  
 8/10/19 @ 1800  
 Approx 1,329 ac

**Legend**

-  Division Break
-  Drop Point
-  Fire Origin
-  Spot Fire
-  Uncontrolled Fire Edge
-  Completed Dozer Line
-  Travel Route
-  Electric Lines



ODF GIS  
 August 10, 2019 @ 2331 hrs  
 Datum: WGS84 Lat/Long Grid  
 Contour interval = 40'