










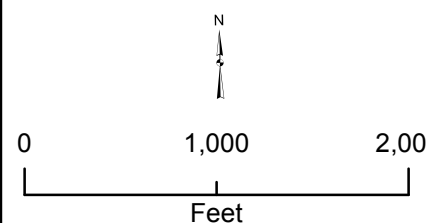


Ward Fire
 OR-LAD-000243
 Aug 12, 2019 Day Shift
 Perimeter from GPS
 8/11/19 @ 1200
 Approx 1,301 ac
 IR @2100 hr 8/11/19

Legend

-  Division Break
-  Drop Point
-  Fire Origin
-  Spot Fire
-  Uncontrolled Fire Edge
-  Completed Dozer Line
-  Completed Hand Line
-  Travel Route
-  Electric Lines
-  Isolated Heat Sources
-  Scattered Heat



ODF GIS
 August 12, 2019 @ 0656 hrs
 Datum: WGS84 Lat/Long Grid
 Contour interval = 40'

