

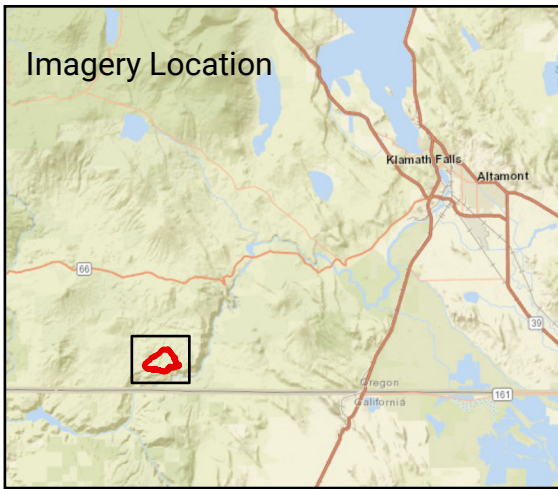



OVERWATCH
IMAGING

TENAX
AEROSPACE

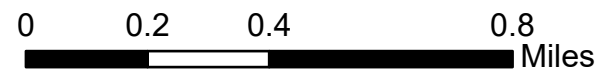
Fire: Ward
Briefing Date: 2019 0813
Imagery Date: 2019 0812
Imagery Time: 2200 PDT
IR Analyst: Niko Peha
Interpreted Acreage: 1301

- Isolated Heat Sources
- Scattered Heat
- Heat Perimeter



NAD 1983 UTM ZONE 10N

SCALE: 1:20,000



Sources: Esri, HERE, Garmin, USGS, Intermap, INCREMENT P, NRCan, Esri Japan, METI, Esri China (Hong Kong), Esri Korea, Esri (Thailand), NGCC, (c) OpenStreetMap contributors, and the GIS User Community, Copyright:© 2013 National Geographic Society, i-cubed

