


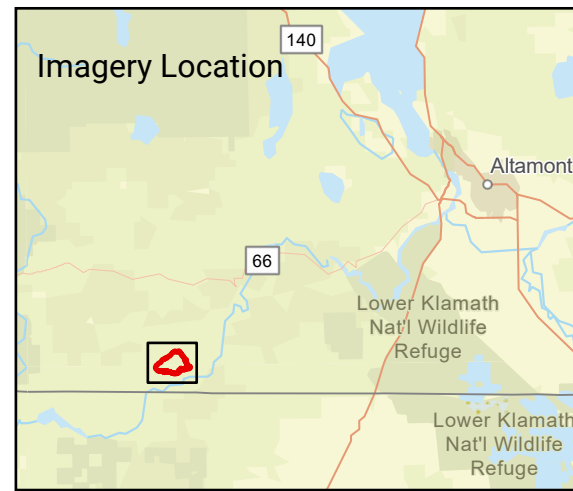




OVERWATCH
IMAGING

TENAX
AEROSPACE


Fire: Ward
Briefing Date: 2019 0814
Imagery Date: 2019 0813
Imagery Time: 2140 PDT
IR Analyst: Niko Peha
Interpreted Acreage: 1301

- Isolated Heat Sources
-  Heat Perimeter
-  Intense Heat
-  Scattered Heat



NAD 1983 UTM ZONE 10N

SCALE: 1:17,000

0 0.17 0.35 0.7
 Miles

Copyright: © 2013 National Geographic Society, i-cubed

