
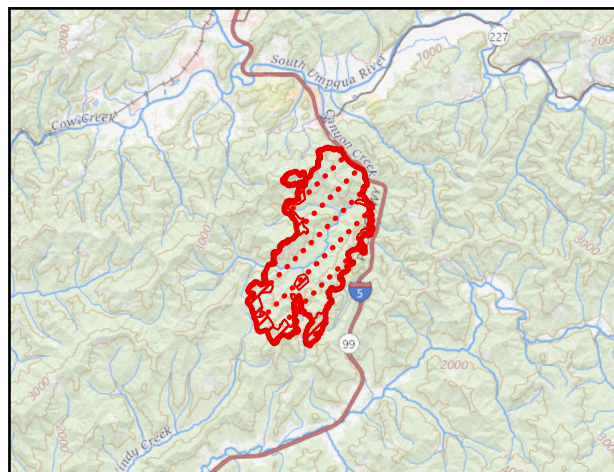




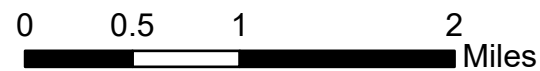
Fire: MP 97
Map Date: 20190727
Imagery Date: 20190726
Imagery Time: 2330 PDT
IR Analyst: Kelsey Ramsey

- HEAT PERIMETER**
- SCATTERED HEAT**
- INTENSE HEAT**



NAD 1983 UTM ZONE 10N

SCALE: 1:56,657



USGS The National Map: National Boundaries Dataset, 3DEP Elevation Program, Geographic Names Information System, National Hydrography Dataset, National Land Cover Database, National Structures Dataset, and National Transportation Dataset; USGS Global Ecosystems; U.S. Census Bureau TIGER/Line data; USFS Road Data; Natural Earth Data; U.S. Department of State Humanitarian Information Unit; and NOAA National Centers for Environmental Information, U.S. Coastal Relief Model. Data refreshed October 2018.

