

117°34'W

117°33'W

117°32'W

IAP
 Graham Fire (Grogan)
 WANES 1773
 07/27/2019 Day Shift

Appx 32 ac at
 07/25/2019



0 0.1 0.2
 Miles



47°23'N

47°23'N

47°22'N

47°22'N

117°34'W

117°33'W

117°32'W

WILDLIFE REFUGE BOUNDARY

Rock

DIV R




DP 30

Chapman Lake

Cheney-Plaza Rd

GROGAN ROAD

Legend

-  Grogan Fire Perimeter
-  Drop Point
-  Roads

