

120°44'0"W

120°43'0"W

120°42'0"W

48°17'0"N

Bird Creek

48°16'0"N

Fork Devore Creek

48°16'0"N

48°15'0"N

48°15'0"N

120°44'0"W


120°43'0"W

120°42'0"W

Sources: Esri, HERE, Garmin, Intermap, increment P Corp., GEBCO, USGS, FAO, NPS, NRCAN, GeoBase, IGN, Kadaster NL, Ordnance Survey, Esri Japan, METI, Esri China (Hong Kong), (c) OpenStreetMap contributors, and the GIS User Community






INFRARED MAP
Devore Creek (WA-OWF-000362)
Flight: August 5, 2019 @2343 PDT
193 IR Acres
UTM 10 Nad 83
IRIN: Dale Gough



0 0.2 0.4 0.6 Miles

Legend

-  Heat Perimeter
-  Intense Heat
-  Isolated Heat Sources