














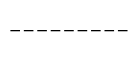




Left Hand Fire Operations IR
WA-OWF-000304
July 27, 2019
863 ac
as of 2215 7/26/2019

- Legend**
-  Drop Point
 -  Division Break
 -  Uncontrolled Fire Edge
 -  Completed Dozer Line
 -  Wildfire Daily Fire Perimeter
 -  Gate
 -  Tick - 4WD/ Approximate Location
 -  Highway
 -  Road - 4WD
 -  Road - Light Duty - Dirt
 -  Road - Light Duty - Gravel
 -  Road - Light Duty - Paved
 -  Road - Light Duty - Unspecified Composition
 -  Road - Unimproved
 -  Trail
 -  IR Isolated Heat Source
 -  IR Heat Perimeter
 -  IR Scattered Heat

NAD 1983
 Zone 10

