
























**Left Hand Fire**  
**WA-OWF-000304**  
**August 1, 2019**  
**Day shift**  
**2,831 acres**  
**as of 0230 07/31/2019**

**Legend**

-  Closure
-  Dip Site
-  Drop Point
-  Helibase
-  Helispot
-  Mobile Weather Unit
-  Safety Zone
-  Spot Fire
-  Water Source
-  Division Break
-  Uncontrolled Fire Edge
-  Completed Line
-  Completed Dozer Line
-  Completed Hand Line
-  Road as Completed Line
-  Access or Improved Road
-  Planned Fire Line
-  Wildfire Daily Fire Perimeter
-  Historical fires
-  State Highway or Major Aterial Collector
-  Aterial or Collector
-  Local Road or City Street
-  Unknown

