



OVERWATCH
IMAGING

TENAX
AEROSPACE

Fire: Left Hand

Briefing Date: 2019 0801


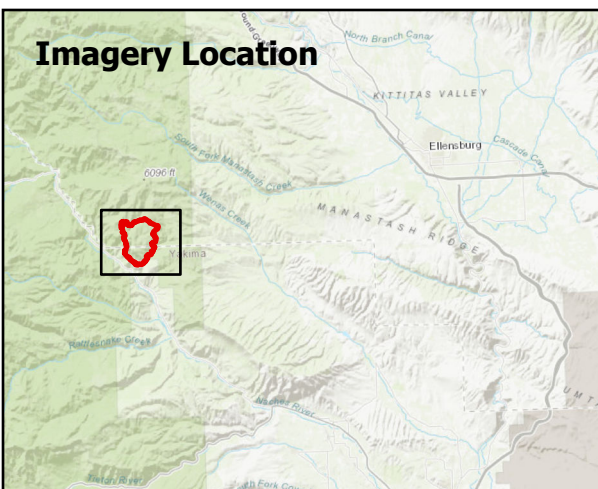
Imagery Date: 2019 0731

Imagery Time: 2200 PDT

IR Analyst: Niko Peha


Interpreted Acreage: 3459

- Isolated Heat
- Heat Perimeter
- Intense Heat
- Scattered Heat



NAD 1983 UTM ZONE 10N

SCALE: 1:28,227



Source: Esri, DigitalGlobe, GeoEye, Earthstar Geographics, CNES/Airbus DS, USDA, USGS, AeroGRID, IGN, and the GIS User Community, Sources: Esri, HERE, Garmin, Intermap, increment P Corp., GEBCO, USGS, FAO, NPS, NRCAN, GeoBase, IGN, Kadaster NL, Ordnance Survey, Esri Japan, METI, Esri China (Hong Kong), (c) OpenStreetMap contributors, and the GIS User Community

