


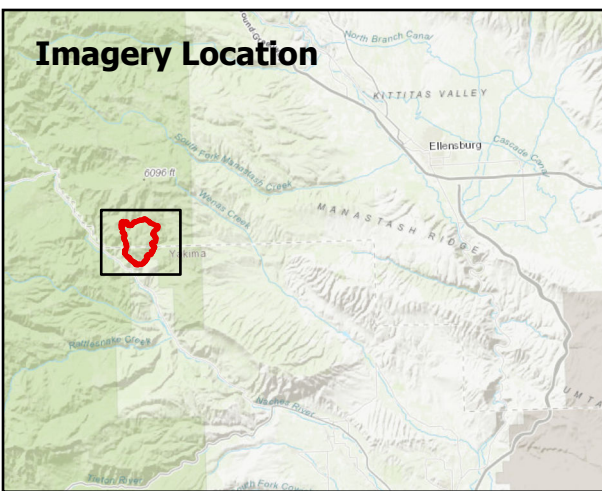


OVERWATCH
IMAGING

TENAX
AEROSPACE


Fire: Left Hand
Briefing Date: 2019 0801
Imagery Date: 2019 0731
Imagery Time: 2200 PDT
IR Analyst: Niko Peha
Interpreted Acreage: 3459

- Isolated Heat
- Heat Perimeter
- Intense Heat
- Scattered Heat



NAD 1983 UTM ZONE 10N

SCALE: 1:28,227



Sources: Esri, HERE, Garmin, Intermap, increment P Corp., GEBCO, USGS, FAO, NPS, NRCAN, GeoBase, IGN, Kadaster NL, Ordnance Survey, Esri Japan, METI, Esri China (Hong Kong), (c) OpenStreetMap contributors, and the GIS User Community, Copyright:© 2013 National Geographic Society, i-cubed

