
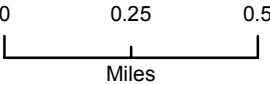


119°25'W 119°24'W 119°23'W 119°22'W

IAP
 Swanson Mill
 WA-NES-1535
 07/06/2019 Day Shift

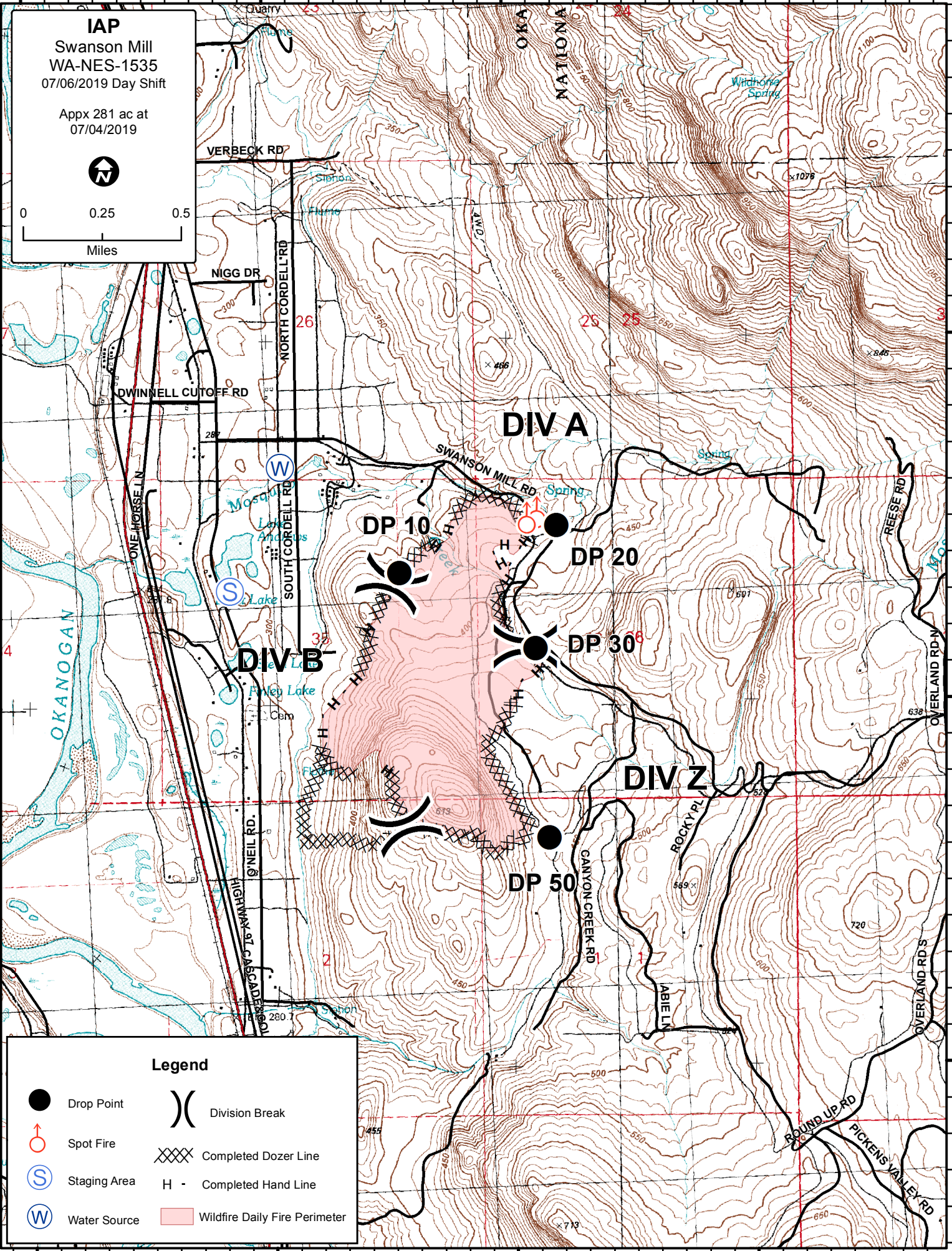
Appx 281 ac at
 07/04/2019









Miles

48°51'N
48°50'N
48°49'N

48°51'N
48°50'N
48°49'N



Legend

	Drop Point		Division Break
	Spot Fire		Completed Dozer Line
	Staging Area		Completed Hand Line
	Water Source		Wildfire Daily Fire Perimeter

119°25'W 119°24'W 119°23'W 119°22'W