

























Williams Flats
WA-COA-190106
44,295 Acres Est.
8/21 @ 1800

-  Lookouts
-  Drop Point
-  Hazard
-  Helispot
-  Repeater
-  Spot Fire
-  Water Source
-  Division Break
-  Completed Line
-  Completed Dozer Line
-  Completed Hand Line
-  Road as Completed Line
-  Access or Improved Road
-  Streams
-  Structures
-  Highways
-  Maintained Roads
-  Roads
-  LiDar Roads
-  Travel Route
-  Other Government
-  Fee
-  Trust



Updated @ 8:24:00 AM on 8/22/2019

NAD83 UTM11N

