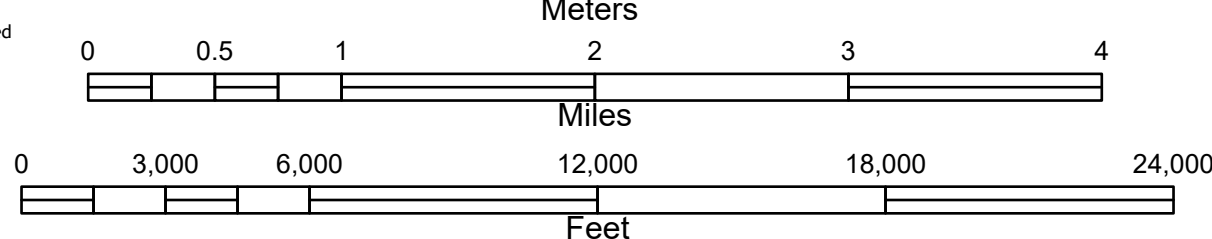
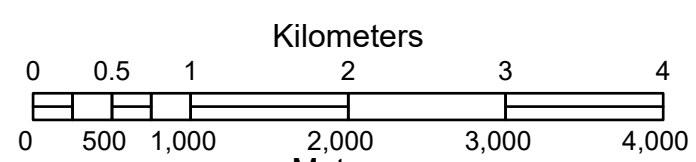


Scale: 1:48,000



This map was created prior to IMT in-briefing. It is important to keep current with map products released by the Situation Unit during the course of the incident response.

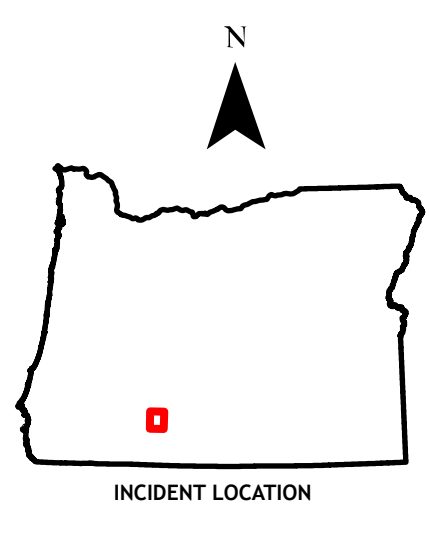
This map represents the best working knowledge of cartographic features including roads, streams, water sources, and power lines in the vicinity of an incident. However, the location of these features may not have been verified.

Initial styling of this map was modified from a template provided by the US Geological Survey. The edited content in this document are neither done by nor endorsed by the USGS.

Datum & Projection: NAD 1983 Oregon Statewide Lambert Feet Int'l

09/08/2020@ 1300hrs  
ODF IMT 2

- |  |  |
|--|--|
| <ul style="list-style-type: none"> <li> Electric Transmission Lines</li> <li> Fish Presence Streams</li> <li> Waterbodies</li> <li> Intermittent Lakes</li> <li> Islands</li> <li> Wetlands, Marsh</li> <li> Highway Mileposts</li> <li> Railroad Mileposts</li> <li> Railroads</li> <li> Oregon Department of Forestry (ODF)</li> <li> Oregon Land Board Lands Managed by ODF</li> <li> Oregon Department of Fish and Wildlife</li> <li> Oregon Other State Lands</li> <li> Oregon Parks and Recreation Department</li> </ul> | <ul style="list-style-type: none"> <li> Tribal Fee Lands</li> <li> United States Fish and Wildlife Service</li> <li> United States Bureau of Land Management</li> <li> United States Bureau of Indian Affairs and Tribal Trust</li> <li> United States Forest Service</li> <li> Interstate; Highway</li> <li> Surfaced Road</li> <li> Dirt Road</li> <li> In UCB</li> <li> Not Drivable; Blocked</li> <li> Mainline Rd</li> <li> Hiking trail</li> <li> 4wd trail</li> <li> Stub/driveway; Not a road</li> </ul> |
|--|--|



INCIDENT LOCATION

242 FIRE  
2020