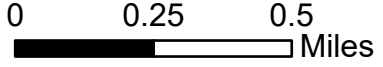

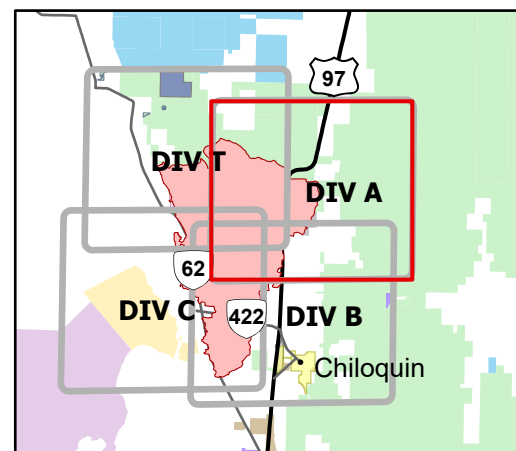


Operations

Two Four Two
DIV A
OR981S07621
09/11/2020 Day Shift
Page 1 of 4
12,640 acres at 09/09/2020 @ 2129



- Drop Point
- ⎵ Division Break
- ┌ Uncontrolled Fire Edge
- XXX Completed Dozer Line
- H Completed Hand Line
- R Road as Completed Line
- Planned Fire Line
- ▲ Campground
- Structure
- Interstate; Highway
- Surfaced Road
- - - Dirt Road
- ⋯ Hiking trail
- ⋯ 4wd trail
- Waterbody
- Stream
- Contour 200'
- Contour 100'
- Contour 40'
- Oregon Parks and Recreation Dept
- U.S. Forest Service



09/10/2020 2145
Acres from DRT1
North American 1983 Datum
Lat Long Grid

