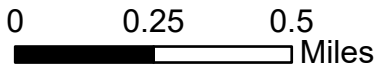


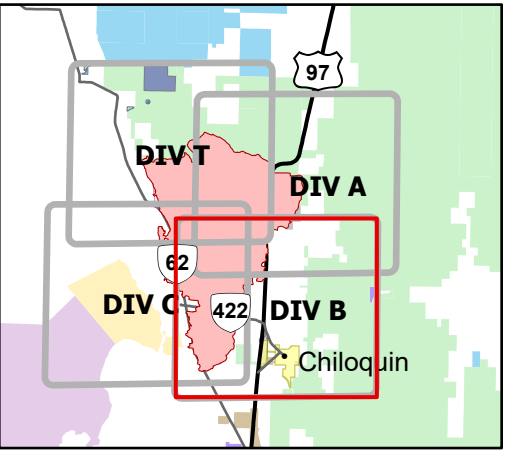
Operations

Two Four Two
DIV B
OR981S07621
09/11/2020 Day Shift
Page 2 of 4

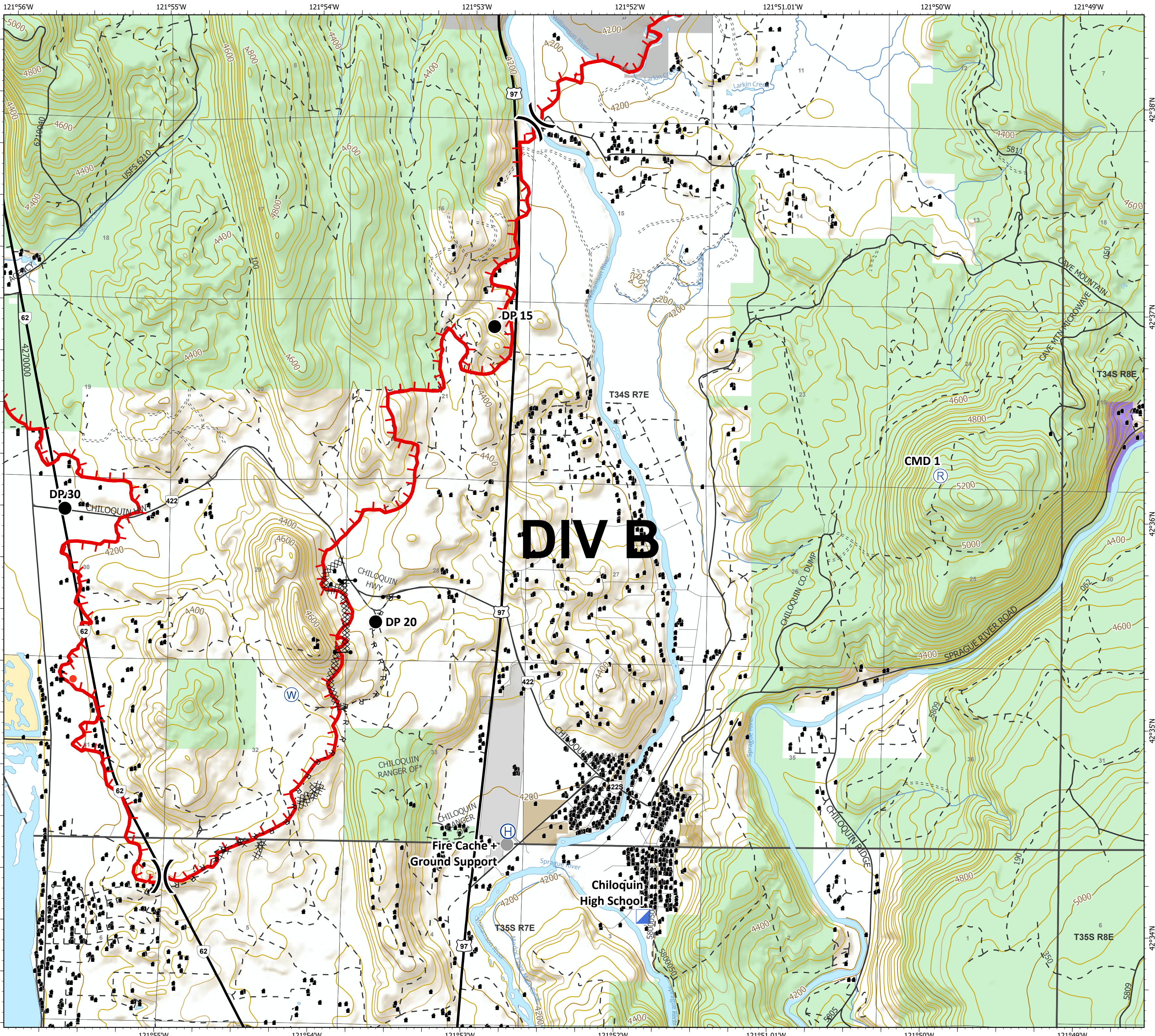
12,640 acres at 09/09/2020 @ 2129



- Drop Point
- Gate
- ⊕ Helibase
- Hot Spot
- ▣ Incident Command Post
- Ⓡ Repeater
- Ⓜ Water Source
- ⚠ Value at Risk
- Fire Cache + Ground Support
- ⎓ Division Break
- ┌ Uncontrolled Fire Edge
- XXXX Completed Dozer Line
- Road as Completed Line
- Structure
- Interstate; Highway
- Surfaced Road
- - - Dirt Road
- In UGB
- ==== 4wd trail
- Waterbody
- Stream
- Contour 200'
- Contour 100'
- Contour 40'
- Oregon Other State Lands
- Oregon Parks and Recreation Dept
- Tribal Fee Lands
- U.S. Bureau of Land Management
- U.S. Bureau of Indian Affairs & Tribal Trust
- U.S. Forest Service



09/10/2020 2145
Acres from DRTI
North American 1983 Datum
Lat Long Grid



DIV B