

# Operations

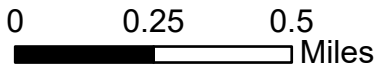
Two Four Two  
DIV T

OR981S07621

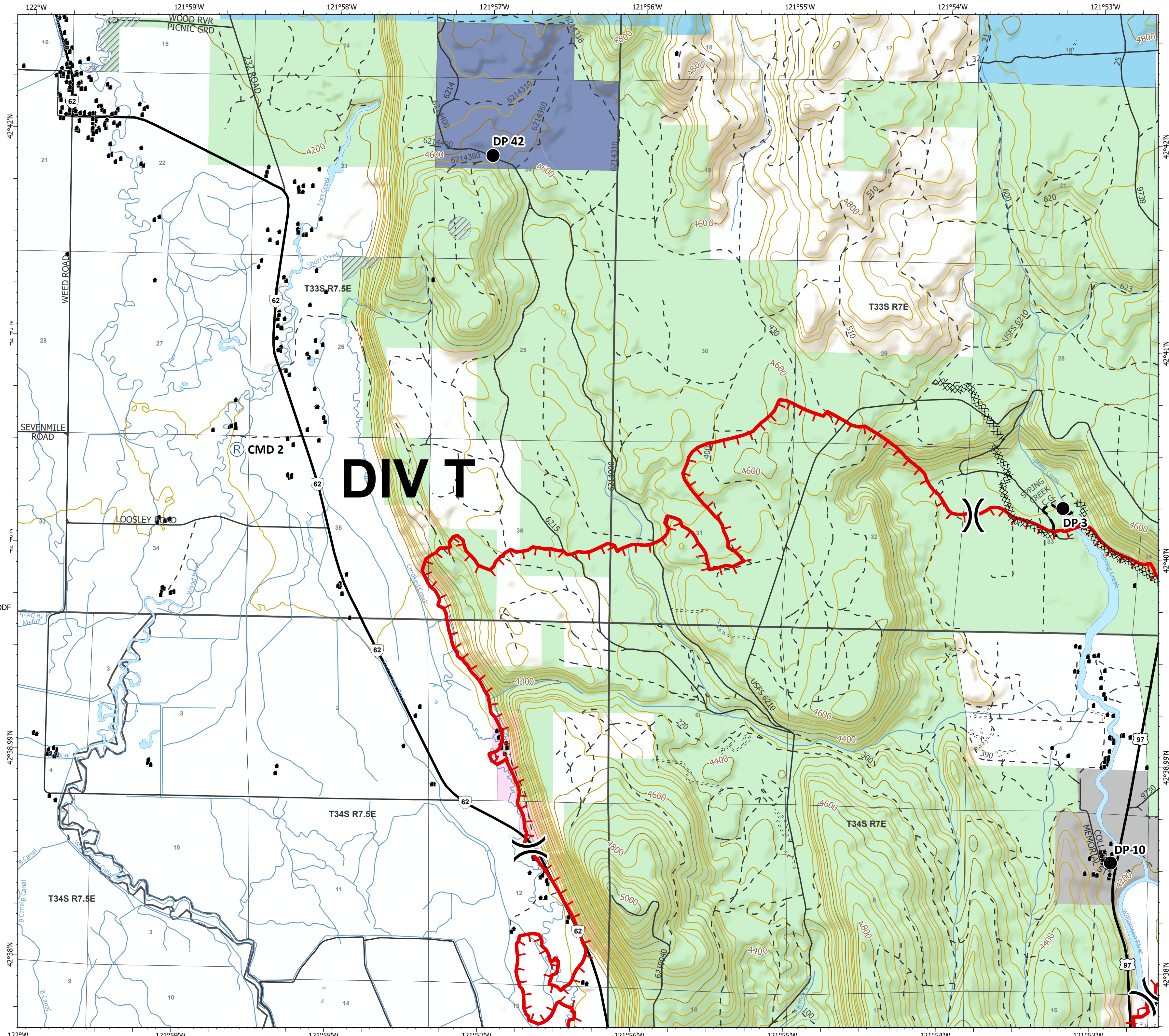
09/11/2020 Day Shift

Page 4 of 4


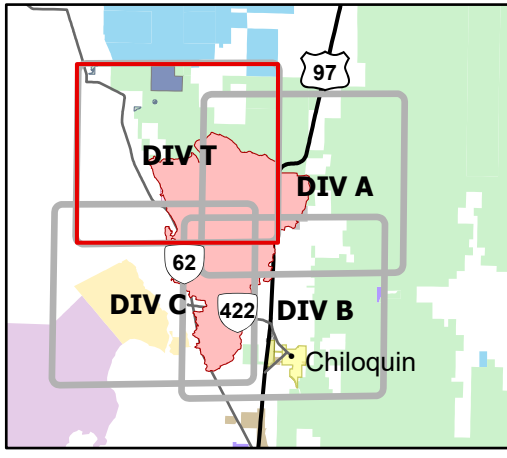
12,640 acres at 09/09/2020 @ 2129



- Drop Point
- Ⓡ Repeater
- ) Division Break
- ┌ Uncontrolled Fire Edge
- XXXX Completed Dozer Line
- H · Completed Hand Line
- R · Road as Completed Line
- Planned Fire Line
- ▨ Retardant Avoidance Area
- ▲ Campground
- Structure
- Interstate; Highway
- Surfaced Road
- - - Dirt Road
- Not Drivable; Blocked
- ==== 4wd trail
- Waterbody
- Stream
- Contour 200'
- Contour 100'
- Contour 40'
- Oregon Dept of Forestry (ODF)
- Oregon Land Board Lands Managed by ODF
- Oregon Dept of Fish and Wildlife
- Oregon Parks and Recreation Dept
- U.S. Forest Service



# DIV T



09/10/2020 2145  
Acres from DRTI  
North American 1983 Datum  
Lat Long Grid

