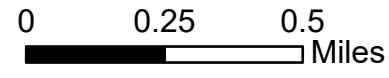

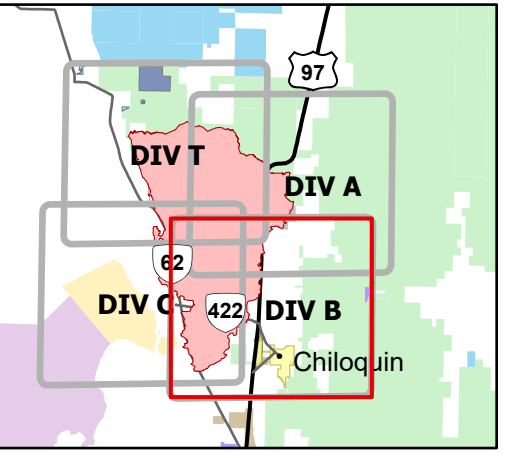


Operations

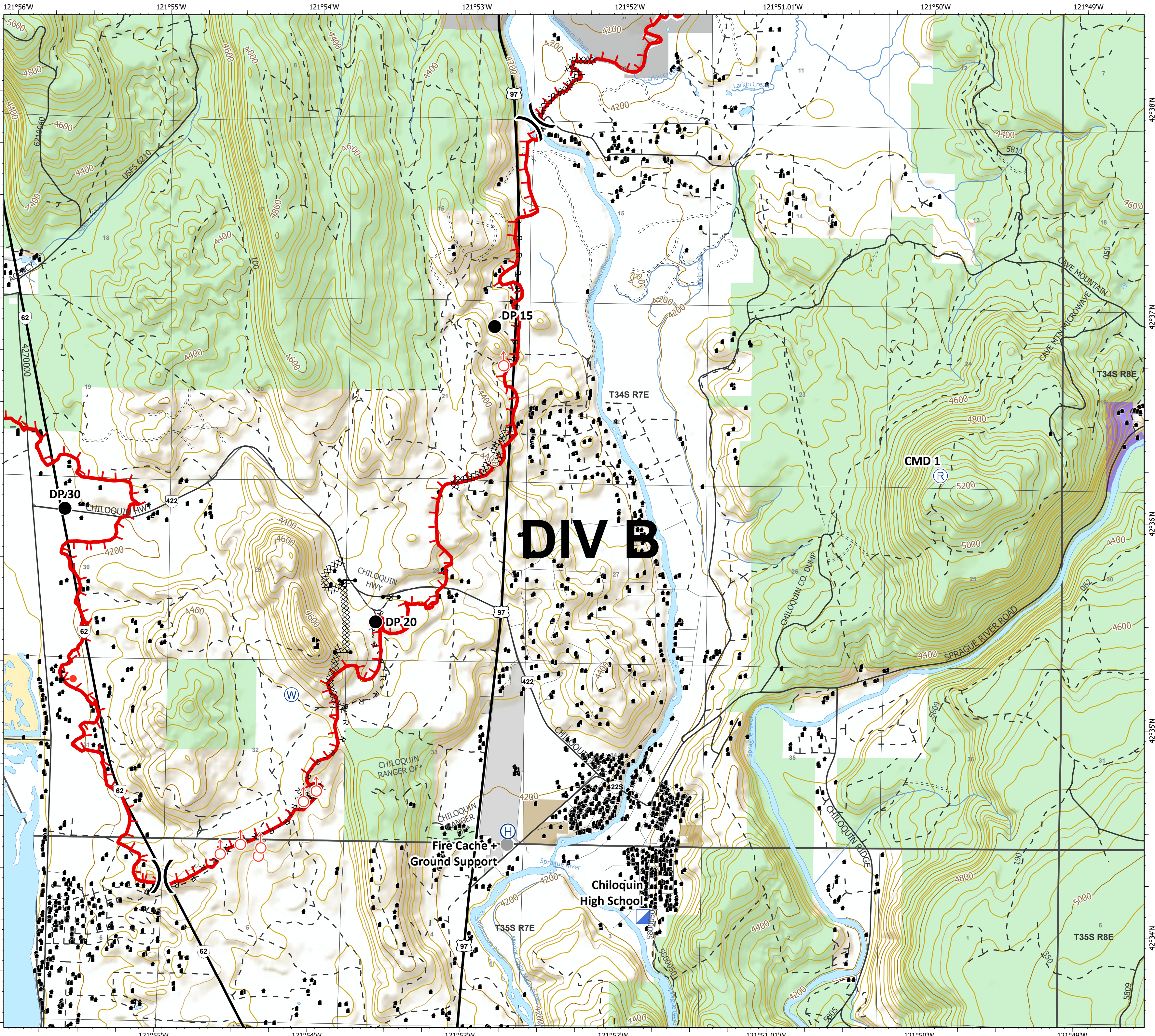

Two Four Two
DIV B
OR981S07621
09/11/2020 Night Shift
Page 2 of 4
14450 acres at 09/11/2020 @ 0030



- Drop Point
- Gate
- ⊕ Helibase
- Hot Spot
- ▣ Incident Command Post
- Ⓡ Repeater
- Spot Fire
- Ⓜ Water Source
- ⚠ Value at Risk
- Fire Cache + Ground Support
- ⎓ Division Break
- ┌ Uncontrolled Fire Edge
- XXXX Completed Dozer Line
- R · Road as Completed Line
- Structure
- Interstate; Highway
- Surfaced Road
- - - Dirt Road
- · - · In UGB
- · · · · 4wd trail
- ▭ Waterbody
- ▭ Stream
- Contour 200'
- Contour 100'
- Contour 40'
- ▭ Oregon Other State Lands
- ▭ Oregon Parks and Recreation Dept
- ▭ Tribal Fee Lands
- ▭ U.S. Bureau of Land Management
- ▭ U.S. Bureau of Indian Affairs & Tribal Trust
- ▭ U.S. Forest Service



09/11/2020 1447
Acres from DRTI
North American 1983 Datum
Lat Long Grid



DIV B